

+NOTICE!!

These documents have been scanned!

Do not place un-scanned documents beneath this notice!

Do not remove this notice from this file!

GPO Jacket No. 560-102
Print Order 61549
Rise Business Services, LLC
Job=AZ15 9/23/2019



Box Number= AZ15276



Claim Begin-End: AMC024294-AMC024295

1 Initial Receipt



AZ15276-1

AMC024294-AMC025210

UNITED STATES
DEPARTMENT OF THE INTERIOR
BUREAU OF LAND MANAGEMENT

RECEIPT AND ACCOUNTING ADVICE

NO. 2061993 04

WG/AZ 08/02/94

Subject: CLAIM MAINTENANCE FEE 1995 (2)

2 4 13

200.00

Applicant:

JOSEPH A. CAVANAUGH, ET AL
6649 BAR Z RANCH RD.
PARADISE VALLEY AZ. 85253

SAME BK. # 700

Remitter:

Assignor:

LEASE MANAGEMENT DATA NEW UPDATE PAYMENT

ORIGINAL SERIAL NO.	ASG.	TYPE	ST.	CTY.	FUND SYMBOL	ACRES/UNITS	RATE
AMC 24294, ET AL							

AMOUNT	ANV. DATE	EXP. DATE	BILL CYC.	S/C	DISTRICT	NEXT BILL	MISC. DATA	U of M	ACTUAL UNITS

ASSIGNMENT SERIAL NO.	ASG.	TYPE	ST.	CTY.	FUND SYMBOL	ACRES/UNITS	RATE

AMOUNT	ANV. DATE	EXP. DATE	BILL CYC.	S/C	DISTRICT	NEXT BILL	MISC. DATA	U of M	ACTUAL UNITS

APPLY REMITTANCE

ACTION	FUND SYMBOL	CTY.	AMOUNT
FILING FEE			
RENTAL			
UNEARNED			
REFUND			
TOTAL			
AMOUNT DUE			

Remarks:

24294 } 2
24295 }

BY:

DATE:

<input type="checkbox"/> Lease in Escrow?	
<input type="checkbox"/> KGS?	Of Interest?
<input type="checkbox"/> Auto Escalates?	Operating Rights?
<input type="checkbox"/> Auto Renew?	Operator
	Bond Filed?

FOR MMS USE ONLY

BILLEE	FOREST REFUGE
NUMBER	
OCS SECTION	
CODE	

UNITED STATES
DEPARTMENT OF THE INTERIOR
BUREAU OF LAND MANAGEMENT

6-26-78

No. 860885

June 26, 1978 DATE

PARENT SERIAL NUMBER

ASSIGNMENT SERIAL NUMBER
(Barium#21)

Mining Claim Location Notice (Red Chief#5) SUBJECT
APPLICANT: REMITTER IF DIFFERENT THAN APPLICANT:

Joseph A. Cavanaugh
6649 E. Bar Z Lane
Paradise, Valley, AZ 85253

A MC 24294 thru A MC 24295

PURPOSE	FUND SYMBOL	AMOUNT
FILING FEE EARNED	140850	10 00
ADVANCE FILING FEE AND/OR RENTAL	14X6800	

ACRES	COUNTY	OLD LEASE	NEW LEASE
NEW LEASE			

FUND SYMBOL	COUNTY	AMOUNT
APPLY: FILING FEE 140850		

ASSIGNMENT: COMPLETE AREA

PORTION OF AREA: ASSIGNED AREA

RENTAL

REFUND

RETAINED AREA

RETAIN IN UNEARNED ACCOUNT

TOTAL

REMARKS

OF INTEREST BUT NOT OF SPECIFIC AREA:

BOND FILED

NO BOND FILED

BY DATE

DO NOT ACCEPT THIS COPY AS A RECEIPT
CASE FOLDER COPY

NOTICE!!

These documents have been scanned!

Do not place un-scanned documents beneath this notice!

Do not remove this notice from this file!

GPO Jacket No. 560-102
Print Order 61549
Rise Business Services, LLC
Job=AZ15 9/23/2019



Box Number= AZ15276



Claim Begin-End: AMC024294-AMC024295

2 Correspondence



AZ15276-1

AMC024294-AMC025210

*Approved
10/12/17
FTM
10/12/17
ll 10/13/17*

OCT 13 2017

In Reply Refer To:
3800 (9200) PB
AMC24294

CERTIFIED MAIL – RETURN RECEIPT REQUESTED 7017 0660 0000 3024 0884

NOTICE

CHARLES J. CAVANAUGH
6169 GREEN LEAF LN
FORESTHILL, CA 95631-9615

BARIUM #21; RED CHIEF #5
AMC24294, AMC24295

Maintenance Fee Waiver Held for Rejection

This office received the Maintenance Fee Waiver Certification (waiver) for the above listed mining claim(s). The waiver is not properly completed and does not meet the annual filing requirements.

In accordance with 43 Code of Federal Regulations (CFR) 3835.10, the name, address, and original signatures of all owners of the mining claim must be included on the waiver form. Please correct the discrepancy as noted below:

- The waiver document is missing a claim owners name, address and signature. If a personal representative is signing the waiver, the names and addresses of all claim owners are required to be listed on the waiver. Next to each name, there must be a signature: either that of the owner, an authorized agent, or personal representative.
- If an agent or personal representative signs, they should identify themselves as signing on behalf of an owner, and a Power of Attorney must accompany the waiver document. The execution date on the Power of Attorney must be current within 3 years.

DD 12/26/17

- In the case of the death of a mining claim owner, the following documents are required:
(1) Copy of the death certificate; (2) Proof that whomever signs the quitclaim deed has authority to sign on behalf of the deceased claimant (this can be a copy of the will or a document from probate court declaring the executor of the will or personal representative of the deceased).

In order to correct the defect in the waiver, per 43 CFR 3835.93, you must provide this office with the requested information within 60 days of your receipt of this notice. If you are unable to provide this information, you have the option of paying the annual maintenance fee of \$155 per claim (\$155 per 20 acres for placer claims larger than 20 acres). If we do not receive the requested corrections or the maintenance fees within the 60 day time frame, the claim(s) will be declared forfeited and closed.

Please include your AMC serial number on all correspondence. If additional information is required, please contact Pauline Brown at 602-417-9360.

Lucas Lucero
Deputy State Director
Lands, Minerals and Energy Division

Enclosure(s)

SENDER: COMPLETE THIS SECTION

- Complete items 1, 2, and 3.
- Print your name and address on the reverse so that we can return the card to you.
- Attach this card to the back of the mailpiece, or on the front if space permits.

1. Article Addressed to:

CHARLES J. CAVANAUGH
 6169 GREEN LAF LN
 FORESTHILL, CA 95631-9615
 920/PB/AMC24294



9590 9402 1932 6123 9425 05

2. Article Number (Transfer from service label)

7017 0660 0000 3024 0884

COMPLETE THIS SECTION ON DELIVERY

A. Signature

X

 Agent Addressee

B. Received by (Printed Name)

C. Date of Delivery

CHARLES J. CAVANAUGH 10/27

D. Is delivery address different from item 1? YesIf YES, enter delivery address below: No

3. Service Type

- Adult Signature
- Adult Signature Restricted Delivery
- Certified Mail®
- Certified Mail Restricted Delivery
- Collect on Delivery
- Collect on Delivery Restricted Delivery


 Priority Mail Express® Registered Mail™ Registered Mail Restricted Delivery Return Receipt for Merchandise Signature Confirmation™ Signature Confirmation Restricted Delivery

Mail

Mail Restricted Delivery

00)

USPS TRACKING#



First-Class Mail
Postage & Fees Paid
USPS
Permit No. G-10


9590 9402 1932 6123 9425 05

United States
Postal Service

RECEIVED
BLM AZ STATE

2011 OCT 31

• Sender: Please print your name, address, and ZIP+4® in this box •
U.S. DEPARTMENT OF THE INTERIOR
BUREAU OF LAND MANAGEMENT
ARIZONA STATE OFFICE
ONE NORTH CENTRAL AVENUE, SUITE 800
PHOENIX, AZ 85004-4427





United States Department of the Interior



BUREAU OF LAND MANAGEMENT
Arizona State Office
One North Central Avenue, Suite 800
Phoenix, Arizona 85004-4427
www.blm.gov/az/

In Reply Refer To:
3800 (9200) PB
AMC24294

OCT 13 2017

CERTIFIED MAIL – RETURN RECEIPT REQUESTED 7017 0660 0000 3024 0884

NOTICE

CHARLES J. CAVANAUGH
6169 GREEN LEAF LN
FORESTHILL, CA 95631-9615

BARIUM #21; RED CHIEF #5
AMC24294, AMC24295

Maintenance Fee Waiver Held for Rejection

This office received the Maintenance Fee Waiver Certification (waiver) for the above listed mining claim(s). The waiver is not properly completed and does not meet the annual filing requirements.


In accordance with 43 Code of Federal Regulations (CFR) 3835.10, the name, address, and original signatures of all owners of the mining claim must be included on the waiver form. Please correct the discrepancy as noted below:

- The waiver document is missing a claim owners name, address and signature. If a personal representative is signing the waiver, the names and addresses of all claim owners are required to be listed on the waiver. Next to each name, there must be a signature: either that of the owner, an authorized agent, or personal representative.
- If an agent or personal representative signs, they should identify themselves as signing on behalf of an owner, and a Power of Attorney must accompany the waiver document. The execution date on the Power of Attorney must be current within 3 years.

- In the case of the death of a mining claim owner, the following documents are required:
(1) Copy of the death certificate; (2) Proof that whomever signs the quitclaim deed has authority to sign on behalf of the deceased claimant (this can be a copy of the will or a document from probate court declaring the executor of the will or personal representative of the deceased).

In order to correct the defect in the waiver, per 43 CFR 3835.93, you must provide this office with the requested information within 60 days of your receipt of this notice. If you are unable to provide this information, you have the option of paying the annual maintenance fee of \$155 per claim (\$155 per 20 acres for placer claims larger than 20 acres). If we do not receive the requested corrections or the maintenance fees within the 60 day time frame, the claim(s) will be declared forfeited and closed.

Please include your AMC serial number on all correspondence. If additional information is required, please contact Pauline Brown at 602-417-9360.



Lucas Lucero
Deputy State Director
Lands, Minerals and Energy Division

Enclosure(s)

UNITED STATES
DEPARTMENT OF THE INTERIOR
BUREAU OF LAND MANAGEMENT

22
[Handwritten Signature]

AMC 24294

MAINTENANCE FEE WAIVER CERTIFICATION

FORM APPROVED
OMB NO. 1004-0114
Expires: October 31, 2016

SEE INSTRUCTIONS ON PAGE 2

- This small miner waiver is filed for the assessment year beginning on September 1, 2017 and ending on September 1, 2018.
- The undersigned and all related parties owned ten or fewer mining claims, mill, or tunnel sites located and maintained on Federal lands in the United States of America on September 1, 2017.
- The undersigned have performed the assessment work required by law for each mining claim listed prior to filing this waiver and understand that by filing this form, the undersigned must file an affidavit of assessment work with the Bureau of Land Management (BLM) by the December 30th following the filing of this waiver.
- The undersigned understand that if the assessment work obligation has not yet come due under 30 U.S.C. 28 (for those claims in their first assessment year only), a notice of intent to hold reciting this condition must be recorded by the December 30th following the filing of this waiver.
- The undersigned understand that mill and tunnel sites may also be listed on this waiver and be waived from payment of the maintenance fee, and that a notice of intent to hold for these sites is required to be filed with the BLM by the December 30th following the filing of this waiver.
- The undersigned understand and acknowledge that pursuant to 43 U.S.C. 1212 and 18 U.S.C. 1001, the filing or recording of a false, fictitious, or fraudulent document with the BLM may result in a fine of up to \$250,000, a prison term not to exceed five years, or both.
- The mining claims, mill or tunnel sites for which this waiver from payment of the maintenance fees is requested are:

CLAIM OR SITE NAME	BLM RECORDATION SERIAL NUMBER
1. <u>BARILUM #21</u> ✓	<u>AMC 24294</u>
2. <u>RED CHIEF #5</u>	<u>AMC 24295</u>
3.	
4.	
5.	
6.	
7.	
8.	
9.	
10.	

BLM RECEIVED
 2017 APR 28 P 2:36
 PHOENIX, ARIZONA

ENTERED
 AC 483 + 247
 SEP 01 2017
 MISSING 1-Signature
 BY: FB

The owner(s) (claimants) of the above mining claims and sites are:

<p><u>JOSEPH A. CAVANAUGH</u> ✓ (Owner's Name - Please Print) <u>6649 BAR Z RANCH ROAD</u> (Owner's Mailing Address)</p>	<p><i>[Signature]</i> (Owner's Signature) <u>PARADISE VALLEY</u> <u>AZ</u> <u>85253</u> (City) (State) (Zip Code)</p>
<p><u>LOYD M. ADAMS</u> ✓ (Owner's Name - Please Print) <u>560 CAROL LANE</u> (Owner's Mailing Address)</p>	<p><i>[Signature]</i> (Owner's Signature) <u>LK. HAHAASU CITY</u> <u>AZ</u> <u>86404</u> (City) (State) (Zip Code)</p>
<p><u>CHARLES J CAVANAUGH</u> ✓ (Owner's Name - Please Print) <u>6169 GREEN LEAF LA.</u> (Owner's Mailing Address)</p>	<p><i>[Signature]</i> (Owner's Signature) <u>FORESTHILL</u> <u>CA</u> <u>95631</u> (City) (State) (Zip Code)</p>
<p><u>DEE ELLEN ORSBURN</u> ✓ (Owner's Name - Please Print) <u>5631 MODDISON AVE</u> (Owner's Mailing Address)</p>	<p><i>[Signature]</i> (Owner's Signature) <u>SACRAMENTO</u> <u>CA</u> <u>95819</u> (City) (State) (Zip Code)</p>

(Continued on page 2) NW CHECK
2-EACH

AC 247
ENTERED SEP 01 2017
 NO sig. from James A. Osburn

Kathy Orsburn

(Owner's Name - Please Print)

11357 Volcano Ct

(Owner's Mailing Address)

← Not listed AS A CLAIM OWNER

Kathy Orsburn

(Owner's Signature)

Gold River

(City)

CA

(State)

95670

(Zip Code)

Sylvia Miller

(Owner's Name - Please Print)

11219 Babbitt Ave

(Owner's Mailing Address)

Sylvia Miller

(Owner's Signature)

GRANADA HILLS, CA

(City)

(State)

91344-4116

(Zip Code)

Patricia A. Preston

(Owner's Name - Please Print)

453 Condado Lily

(Owner's Mailing Address)

Patricia A. Preston

(Owner's Signature)

Escandido

(City)

CA

(State)

92025

(Zip Code)

(Owner's Name - Please Print)

(Owner's Signature)

(Owner's Mailing Address)

(City)

(State)

(Zip Code)

18 U.S.C. 1001 and 43 U.S.C. 1212 make it a crime for any person knowingly and willfully to make to any department or agency of the United States any false, fictitious or fraudulent statements or representations as to any matter within its jurisdiction.

INSTRUCTIONS

1. This certification is made under the provisions of 43 U.S.C. § 1744 and 30 U.S.C. § 28-28k and the regulations thereunder (43 CFR Part 3830).
2. The claimant(s) must fill in the dates in paragraph 1 for the beginning and ending of the assessment year for which this waiver is sought.
3. The claimant(s) must fill in the date in paragraph 2 for the beginning of the assessment year for which this waiver is sought.
4. All claim and site names and BLM serial numbers must be listed for the mining claims, mill sites, and tunnel sites for which the waiver is sought.
5. All owners of the mining claims, mill sites, and tunnel sites and their addresses must be given.
6. This waiver form must be signed by all the claimants or their designated agent, in original form. If an agent is designated, a notarized designation of agent, signed by all of the claimants with proper address given, must be submitted with this waiver.
7. This form must be filed no later than September 1st for the upcoming assessment year in the BLM State Office where the mining claims or sites are recorded, or the waiver cannot be granted by the BLM. (Example: To obtain a waiver for the assessment year 2012, which begins on September 1, 2011, you must qualify for and file for a waiver no later than September 1, 2011, in the proper BLM State Office.)
8. For all mining claims which require assessment work, you must record an affidavit of labor on or before the December 30th immediately following the filing of this waiver. For all other mining claims or sites waived, you must record a notice of intent to hold on or before the December 30th immediately following the filing of this waiver.
9. Mill and tunnel sites may also be listed on this waiver and be waived from payment of the maintenance fee. A notice of intent to hold for these sites is required to be filed by the December 30th following the filing of this waiver.

FOR OFFICIAL USE ONLY

**DEPARTMENT OF THE INTERIOR
BUREAU OF LAND MANAGEMENT
MINING CLAIMS**

Run Date/Time: 10/11/2017 07:49 AM

(LIVE) Serial Register Page

Page 1 of 2

01 05-10-1872;017STAT0091;30USC26,28,34
Case Type 384101: LODE CLAIM
Claim Name: BARIUM #21
Commodity :
Case Disposition: ACTIVE
Required Maintenance Fee: \$155.00

Total Acres
20.660

Serial Number
AMC24294
Lead File Number
AMC24294

Name & Address	Int Rel
CAVANAUGH CHARLES J 6169 GREEN LEAF LN	FORESTHILL, CA 95631-9615 CLAIMANT
ORSBURN DEE ELLEN 5631 MODDISON AVE	SACRAMENTO, CA 95819-2417 CLAIMANT
PRESTON PATRICIA A 453 CONDADO WAY	ESCONDIDO, CA 92025-6616 CLAIMANT
ORSBURN JAMES A 11357 VOLCANO CT	GOLD RIVER, CA 95670-7218 CLAIMANT
MILLER SYLVIA 11219 BABBITT AVE	GRANADA HILLS, CA 91344-4116 CLAIMANT
CAVANAUGH JOSEPH A 6649 E BAR Z LN	PARADISE VALLEY, AZ 85253-1910 CLAIMANT
ADAMS LOYD M 560 CAROL LN	LAKE HAVASU CITY, AZ 86404-2300 CLAIMANT

Mer Twp Rng Sec	Quadrant	District/Field Office	County
14 0060N 0170W 029	SW	LAKE HAVASU FO	LA PAZ
14 0060N 0170W 030	SE	LAKE HAVASU FO	LA PAZ
14 0060N 0170W 031	NE	LAKE HAVASU FO	LA PAZ
14 0060N 0170W 032	NW	LAKE HAVASU FO	LA PAZ

Act Date	Code	Action	Action Remarks	Receipt Number
02/15/1930	403	LOCATION DATE		
06/26/1978	395	RECORDATION NOTICE RECD		
04/28/2017	483	SMALL MINER CERT FILED	2018	
04/28/2017	480	EVID OF ASSMT FILED	2017	3823969
05/02/2016	483	SMALL MINER CERT FILED	2017	
05/02/2016	480	EVID OF ASSMT FILED	2016	3551316
07/01/2015	483	SMALL MINER CERT FILED	2016	
07/01/2015	480	EVID OF ASSMT FILED	2015	3333829
05/30/2014	483	SMALL MINER CERT FILED	2015	
05/30/2014	480	EVID OF ASSMT FILED	2014	3046731
07/26/2013	483	SMALL MINER CERT FILED	2014	
07/26/2013	480	EVID OF ASSMT FILED	2013	2841622
05/30/2012	483	SMALL MINER CERT FILED	2013	
05/30/2012	480	EVID OF ASSMT FILED	2012	2579729
05/26/2011	483	SMALL MINER CERT FILED	2012	
05/26/2011	480	EVID OF ASSMT FILED	2011	2351460
06/04/2010	483	SMALL MINER CERT FILED	2011	
06/04/2010	480	EVID OF ASSMT FILED	2010	2148152
05/19/2009	483	SMALL MINER CERT FILED	2010	
05/19/2009	480	EVID OF ASSMT FILED	2009	1925302
05/21/2008	483	SMALL MINER CERT FILED	2009	
05/21/2008	480	EVID OF ASSMT FILED	2008	1711922
03/20/2007	483	SMALL MINER CERT FILED	2008	
03/20/2007	480	EVID OF ASSMT FILED	2007	1459284
04/06/2006	483	SMALL MINER CERT FILED	2007	
04/06/2006	480	EVID OF ASSMT FILED	2006	1260844
04/29/2005	483	SMALL MINER CERT FILED	2006	
08/25/2005	582	MAINTENANCE FEE/\$125	2005	1138903

**NO WARRANTY IS MADE BY BLM
FOR USE OF THE DATA FOR
PURPOSES NOT INTENDED BY BLM**

**DEPARTMENT OF THE INTERIOR
BUREAU OF LAND MANAGEMENT
MINING CLAIMS**

Run Date/Time: 10/11/2017 07:49 AM

(LIVE) Serial Register Page

Page 2 of 2

04/29/2005	480	EVID OF ASSMT FILED	2005	1069276
06/17/2004	480	EVID OF ASSMT FILED	2004	894986
05/14/2003	483	SMALL MINER CERT FILED	2004	
05/14/2003	480	EVID OF ASSMT FILED	2003	680340
06/05/2002	483	SMALL MINER CERT FILED	2003	
06/05/2002	480	EVID OF ASSMT FILED	2002	506864
07/23/2001	483	SMALL MINER CERT FILED	2002	
07/23/2001	480	EVID OF ASSMT FILED	2001	342779
07/10/2000	483	SMALL MINER CERT FILED	2001	
07/10/2000	480	EVID OF ASSMT FILED	2000	
06/01/1999	483	SMALL MINER CERT FILED	2000	
06/01/1999	480	EVID OF ASSMT FILED	1999	
06/22/1998	483	SMALL MINER CERT FILED	1999	
06/22/1998	480	EVID OF ASSMT FILED	1998	
06/25/1997	483	SMALL MINER CERT FILED	1998	
06/25/1997	480	EVID OF ASSMT FILED	1997	
05/01/1996	483	SMALL MINER CERT FILED	1997	
10/24/1996	480	EVID OF ASSMT FILED	1996	
08/31/1995	483	SMALL MINER CERT FILED	1996	
07/05/1995	480	EVID OF ASSMT FILED	1995	
08/02/1994	482	MAINTENANCE FEE/\$100	1995	
06/29/1993	482	MAINTENANCE FEE/\$100	1994	
06/29/1993	482	MAINTENANCE FEE/\$100	1993;RECEIPT 1901235	
05/27/1992	480	EVID OF ASSMT FILED	1992	
04/28/2017	247	FUTURE ACTION SUSPENSE	2018 WVR CORRECTION	
01/06/2016	113	ADDITIONAL INFO RECEIVED	CORRECTED 2016 WAIVER	
11/24/2015	393	DECISION/NOTICE ISSUED	EXPIRED WAIVER FORM	
12/27/2005	396	TRF OF INTEREST FILED	ORSBURN DOROTHY B	1208703
12/27/2005	396	TRF OF INTEREST FILED	ORSBURN DOROTHY B 1	1208703
07/13/2005	393	DECISION/NOTICE ISSUED	DEFECTIVE WAIVER	
06/17/2004	486	UNACCEPTABLE WAIVER	2005	
07/23/2001	396	TRF OF INTEREST FILED	ADAMS MARGARET M	500820
05/19/1993	974	AUTOMATED RECORD VERIF		
07/27/1987	669	LAND STATUS CHECKED		
05/15/1987	396	TRF OF INTEREST FILED	CAVANAUGH JOHN	
06/26/1978	500	MAP IN LEAD FILE	AMC24294;	
06/26/1978	501	ACCT ADV IN LEAD FILE	AMC24294;	

Line Nr Remarks

0001 MAINTENANCE FEE PD 8/25/2005 FOR 2005 FILING SEASON
0002 IN TIMELY RESPONSE TO NOTICE OF DEFICIENT WAIVER
0003 FILED 6/17/2004
0004 2018 WVR MISSING SIG OF: ORSBURN JAMES A (AC247 ENT)

**NO WARRANTY IS MADE BY BLM
FOR USE OF THE DATA FOR
PURPOSES NOT INTENDED BY BLM**

**DEPARTMENT OF THE INTERIOR
BUREAU OF LAND MANAGEMENT
MINING CLAIMS**

Run Date/Time: 10/11/2017 07:49 AM

(LIVE) Serial Register Page

Page 1 of 2

01 05-10-1872;017STAT0091;30USC26,28,34

Case Type 384101: LODE CLAIM

Claim Name: RED CHIEF #5

Commodity :

Case Disposition: ACTIVE

Required Maintenance Fee: \$155.00

Total Acres

20.660

Serial Number

AMC24295

Lead File Number

AMC24294

Name & Address

Int Rel

MILLER SYLVIA	11219 BABBITT AVE	GRANADA HILLS, CA 91344-4116	CLAIMANT
ORSBURN JAMES A	11357 VOLCANO CT	GOLD RIVER, CA 95670-7218	CLAIMANT
ORSBURN DEE ELLEN	5631 MODDISON AVE	SACRAMENTO, CA 95819-2417	CLAIMANT
ADAMS LOYD M	560 CAROL LN	LAKE HAVASU CITY, AZ 86404-2300	CLAIMANT
CAVANAUGH CHARLES J	6169 GREEN LEAF LN	FORESTHILL, CA 95631-9615	CLAIMANT
PRESTON PATRICIA A	453 CONDADO WAY	ESCONDIDO, CA 92025-6616	CLAIMANT
CAVANAUGH JOSEPH A	6649 E BAR Z LN	PARADISE VALLEY, AZ 85253-1910	CLAIMANT

Mer Twp	Rng	Sec	Quadrant	District/Field Office	County	
14	0060N	0170W	031	NE	LAKE HAVASU FO	LA PAZ

Act Date	Code	Action	Action Remarks	Receipt Number
04/16/1928	403	LOCATION DATE		
06/26/1978	395	RECORDATION NOTICE RECD		
04/28/2017	483	SMALL MINER CERT FILED	2018	
04/28/2017	480	EVID OF ASSMT FILED	2017	3823969
05/02/2016	483	SMALL MINER CERT FILED	2017	
05/02/2016	480	EVID OF ASSMT FILED	2016	3551316
07/01/2015	483	SMALL MINER CERT FILED	2016	
07/01/2015	480	EVID OF ASSMT FILED	2015	3333829
05/30/2014	483	SMALL MINER CERT FILED	2015	
05/30/2014	480	EVID OF ASSMT FILED	2014	3046731
07/26/2013	483	SMALL MINER CERT FILED	2014	
07/26/2013	480	EVID OF ASSMT FILED	2013	2841622
05/30/2012	483	SMALL MINER CERT FILED	2013	
05/30/2012	480	EVID OF ASSMT FILED	2012	2579729
05/26/2011	483	SMALL MINER CERT FILED	2012	
05/26/2011	480	EVID OF ASSMT FILED	2011	2351460
06/04/2010	483	SMALL MINER CERT FILED	2011	
06/04/2010	480	EVID OF ASSMT FILED	2010	2148152
05/19/2009	483	SMALL MINER CERT FILED	2010	
05/19/2009	480	EVID OF ASSMT FILED	2009	1925302
05/21/2008	483	SMALL MINER CERT FILED	2009	
05/21/2008	480	EVID OF ASSMT FILED	2008	1711922
03/20/2007	483	SMALL MINER CERT FILED	2008	
03/20/2007	480	EVID OF ASSMT FILED	2007	1459284
04/06/2006	483	SMALL MINER CERT FILED	2007	
04/06/2006	480	EVID OF ASSMT FILED	2006	1260844
04/29/2005	483	SMALL MINER CERT FILED	2006	
08/25/2005	582	MAINTENANCE FEE/\$125	2005	1138903
04/29/2005	480	EVID OF ASSMT FILED	2005	1069276

**NO WARRANTY IS MADE BY BLM
FOR USE OF THE DATA FOR
PURPOSES NOT INTENDED BY BLM**

**DEPARTMENT OF THE INTERIOR
BUREAU OF LAND MANAGEMENT
MINING CLAIMS**

Run Date/Time: 10/11/2017 07:49 AM

(LIVE) Serial Register Page

Page 2 of 2

06/17/2004	480	EVID OF ASSMT FILED	2004	894986
05/14/2003	483	SMALL MINER CERT FILED	2004	
05/14/2003	480	EVID OF ASSMT FILED	2003	680340
06/05/2002	483	SMALL MINER CERT FILED	2003	
06/05/2002	480	EVID OF ASSMT FILED	2002	506864
07/23/2001	483	SMALL MINER CERT FILED	2002	
07/23/2001	480	EVID OF ASSMT FILED	2001	342779
07/10/2000	483	SMALL MINER CERT FILED	2001	
07/10/2000	480	EVID OF ASSMT FILED	2000	
06/01/1999	483	SMALL MINER CERT FILED	2000	
06/01/1999	480	EVID OF ASSMT FILED	1999	
06/22/1998	483	SMALL MINER CERT FILED	1999	
06/22/1998	480	EVID OF ASSMT FILED	1998	
06/25/1997	483	SMALL MINER CERT FILED	1998	
06/25/1997	480	EVID OF ASSMT FILED	1997	
05/01/1996	483	SMALL MINER CERT FILED	1997	
10/24/1996	480	EVID OF ASSMT FILED	1996	
08/31/1995	483	SMALL MINER CERT FILED	1996	
07/05/1995	480	EVID OF ASSMT FILED	1995	
08/02/1994	482	MAINTENANCE FEE/\$100	1995	
06/29/1993	482	MAINTENANCE FEE/\$100	1994	
06/29/1993	482	MAINTENANCE FEE/\$100	1993;RECEIPT 1901235	
05/27/1992	480	EVID OF ASSMT FILED	1992	
04/28/2017	247	FUTURE ACTION SUSPENSE	2018 WVR CORRECTION	
01/06/2016	113	ADDITIONAL INFO RECEIVED	CORRECTED 2016 WAIVER	
11/24/2015	393	DECISION/NOTICE ISSUED	EXPIRED WAIVER FORM	
12/27/2005	396	TRF OF INTEREST FILED	ORSBURN DOROTHY B 2	1208703
12/27/2005	396	TRF OF INTEREST FILED	ORSBURN DOROTHY B	1208703
12/27/2005	396	TRF OF INTEREST FILED	ORSBURN DOROTHY B 1	1208703
07/13/2005	393	DECISION/NOTICE ISSUED	DEFECTIVE WAIVER	
06/17/2004	486	UNACCEPTABLE WAIVER	2005	
07/23/2001	396	TRF OF INTEREST FILED	ADAMS MARGARET M	500820
07/27/1987	669	LAND STATUS CHECKED		
05/15/1987	396	TRF OF INTEREST FILED	CAVANAUGH JOHN	
08/08/1978	500	MAP IN LEAD FILE	AMC24294;	
06/26/1978	501	ACCT ADV IN LEAD FILE	AMC24294;	
04/16/1928	404	COUNTY RECORDATION	0;0027;0202	

Line Nr Remarks

0001	MAINTENANCE FEE PD 8/25/2006 FOR 2005 FILING SEASON
0002	IN TIMELY RESPONSE TO NOTICE OF DEFICIENT WAIVER
0003	FILED 6/17/2004
0004	2018 WVR MISSING SIG OF: ORSBURN JAMES A (AC247 ENT)

**NO WARRANTY IS MADE BY BLM
FOR USE OF THE DATA FOR
PURPOSES NOT INTENDED BY BLM**

OCT 13 2017

P. Brown
10/12/17
AE Mower
10/12/17
KE 10/13/17

In Reply Refer To:
3800 (9200) PB
AMC24294

CERTIFIED MAIL – RETURN RECEIPT REQUESTED 7017 0660 0000 3024 0891

NOTICE

JOSEPH A. CAVANAUGH
6649 E BAR Z LN
PARADISE VALLEY, AZ 85253-1910

BARIUM #21; RED CHIEF #5
AMC24294, AMC24295

Maintenance Fee Waiver Held for Rejection

This office received the Maintenance Fee Waiver Certification (waiver) for the above listed mining claim(s). The waiver is not properly completed and does not meet the annual filing requirements.

In accordance with 43 Code of Federal Regulations (CFR) 3835.10, the name, address, and original signatures of all owners of the mining claim must be included on the waiver form. Please correct the discrepancy as noted below:

- The waiver document is missing a claim owners name, address and signature. If a personal representative is signing the waiver, the names and addresses of all claim owners are required to be listed on the waiver. Next to each name, there must be a signature: either that of the owner, an authorized agent, or personal representative.
- If an agent or personal representative signs, they should identify themselves as signing on behalf of an owner, and a Power of Attorney must accompany the waiver document. The execution date on the Power of Attorney must be current within 3 years.

- In the case of the death of a mining claim owner, the following documents are required:
(1) Copy of the death certificate; (2) Proof that whomever signs the quitclaim deed has authority to sign on behalf of the deceased claimant (this can be a copy of the will or a document from probate court declaring the executor of the will or personal representative of the deceased).

In order to correct the defect in the waiver, per 43 CFR 3835.93, you must provide this office with the requested information within 60 days of your receipt of this notice. If you are unable to provide this information, you have the option of paying the annual maintenance fee of \$155 per claim (\$155 per 20 acres for placer claims larger than 20 acres). If we do not receive the requested corrections or the maintenance fees within the 60 day time frame, the claim(s) will be declared forfeited and closed.

Please include your AMC serial number on all correspondence. If additional information is required, please contact Pauline Brown at 602-417-9360.

Lucas Lucero
Deputy State Director
Lands, Minerals and Energy Division

Enclosure(s)

*Upps Reports
Delivered on 10/23/17
PB*



United States Department of the Interior



BUREAU OF LAND MANAGEMENT
Arizona State Office
One North Central Avenue, Suite 800
Phoenix, Arizona 85004-4427
www.blm.gov/az/

In Reply Refer To:
3800 (9200) PB
AMC24294

OCT 13 2017

CERTIFIED MAIL – RETURN RECEIPT REQUESTED 7017 0660 0000 3024 0891

NOTICE

JOSEPH A. CAVANAUGH
6649 E BAR Z LN
PARADISE VALLEY, AZ 85253-1910

BARIUM #21; RED CHIEF #5
AMC24294, AMC24295

Maintenance Fee Waiver Held for Rejection

This office received the Maintenance Fee Waiver Certification (waiver) for the above listed mining claim(s). The waiver is not properly completed and does not meet the annual filing requirements.


In accordance with 43 Code of Federal Regulations (CFR) 3835.10, the name, address, and original signatures of all owners of the mining claim must be included on the waiver form. Please correct the discrepancy as noted below:

- The waiver document is missing a claim owners name, address and signature. If a personal representative is signing the waiver, the names and addresses of all claim owners are required to be listed on the waiver. Next to each name, there must be a signature: either that of the owner, an authorized agent, or personal representative.
- If an agent or personal representative signs, they should identify themselves as signing on behalf of an owner, and a Power of Attorney must accompany the waiver document. The execution date on the Power of Attorney must be current within 3 years.

- In the case of the death of a mining claim owner, the following documents are required:
(1) Copy of the death certificate; (2) Proof that whomever signs the quitclaim deed has authority to sign on behalf of the deceased claimant (this can be a copy of the will or a document from probate court declaring the executor of the will or personal representative of the deceased).

In order to correct the defect in the waiver, per 43 CFR 3835.93, you must provide this office with the requested information within 60 days of your receipt of this notice. If you are unable to provide this information, you have the option of paying the annual maintenance fee of \$155 per claim (\$155 per 20 acres for placer claims larger than 20 acres). If we do not receive the requested corrections or the maintenance fees within the 60 day time frame, the claim(s) will be declared forfeited and closed.

Please include your AMC serial number on all correspondence. If additional information is required, please contact Pauline Brown at 602-417-9360.



Lucas Lucero
Deputy State Director
Lands, Minerals and Energy Division

Enclosure(s)

UNITED STATES
DEPARTMENT OF THE INTERIOR
BUREAU OF LAND MANAGEMENT

22

AMC 24294

MAINTENANCE FEE WAIVER CERTIFICATION

FORM APPROVED
OMB NO. 1004-0114
Expires: October 31, 2016

SEE INSTRUCTIONS ON PAGE 2

- This small miner waiver is filed for the assessment year beginning on September 1, 2017 and ending on September 1, 2018.
- The undersigned and all related parties owned ten or fewer mining claims, mill, or tunnel sites located and maintained on Federal lands in the United States of America on September 1, 2017.
- The undersigned have performed the assessment work required by law for each mining claim listed prior to filing this waiver and understand that by filing this form, the undersigned must file an affidavit of assessment work with the Bureau of Land Management (BLM) by the December 30th following the filing of this waiver.
- The undersigned understand that if the assessment work obligation has not yet come due under 30 U.S.C. 28 (for those claims in their first assessment year only), a notice of intent to hold reciting this condition must be recorded by the December 30th following the filing of this waiver.
- The undersigned understand that mill and tunnel sites may also be listed on this waiver and be waived from payment of the maintenance fee, and that a notice of intent to hold for these sites is required to be filed with the BLM by the December 30th following the filing of this waiver.
- The undersigned understand and acknowledge that pursuant to 43 U.S.C. 1212 and 18 U.S.C. 1001, the filing or recording of a false, fictitious, or fraudulent document with the BLM may result in a fine of up to \$250,000, a prison term not to exceed five years, or both.
- The mining claims, mill or tunnel sites for which this waiver from payment of the maintenance fees is requested are:

CLAIM OR SITE NAME	BLM RECORDATION SERIAL NUMBER
1. <u>BARILUM #21</u> ✓	<u>AMC 24294</u>
2. <u>RED CHIEF #5</u>	<u>AMC 24295</u>
3.	
4.	
5.	
6.	
7.	
8.	
9.	
10.	

BLM RECEIVED
 2017 APR 28 P 2:30
 PHOENIX, ARIZONA

ENTERED
 AC 483 + 247
 SEP 01 2017
 Missing I-Signature
 BY: FB

The owner(s) (claimants) of the above mining claims and sites are:

<p><u>JOSEPH A. CAVANAUGH</u> ✓ (Owner's Name - Please Print)</p> <p><u>6649 BAR Z RANCH ROAD</u> (Owner's Mailing Address)</p>	<p><u>[Signature]</u> (Owner's Signature)</p> <p><u>PARADISE VALLEY</u> <u>AZ</u> <u>85253</u> (City) (State) (Zip Code)</p>
<p><u>LOYD M. ADAMS</u> ✓ (Owner's Name - Please Print)</p> <p><u>560 CAROL LANE</u> (Owner's Mailing Address)</p>	<p><u>[Signature]</u> (Owner's Signature)</p> <p><u>LK. HAVASU CITY</u> <u>AZ</u> <u>86404</u> (City) (State) (Zip Code)</p>
<p><u>CHARLES J CAVANAUGH</u> ✓ (Owner's Name - Please Print)</p> <p><u>6169 GREEN LEAF LA,</u> (Owner's Mailing Address)</p>	<p><u>[Signature]</u> (Owner's Signature)</p> <p><u>FORESTHILL</u> <u>CA</u> <u>95631</u> (City) (State) (Zip Code)</p>
<p><u>DEE ELLEN ORSBURN</u> ✓ (Owner's Name - Please Print)</p> <p><u>5631 MODDISON AVE</u> (Owner's Mailing Address)</p>	<p><u>[Signature]</u> (Owner's Signature)</p> <p><u>SACRAMENTO</u> <u>CA</u> <u>95819</u> (City) (State) (Zip Code)</p>

(Continued on page 2) NW CHECK
2-EACH

AC 247 FB
ENTERED SEP 01 2017
 NO sig. from James A. Osburn

Kathy Orsburn

(Owner's Name - Please Print)

11357 Volcano Ct

(Owner's Mailing Address)

← Not listed
AS A CLAIM OWNER

Kathy Orsburn

(Owner's Signature)

Gold River

(City)

CA

(State)

95670

(Zip Code)

Sylvia Miller

(Owner's Name - Please Print)

11219 Babbitt Ave

(Owner's Mailing Address)

Sylvia Miller

(Owner's Signature)

GRANADA HILLS, CA

(City)

(State)

91344-4118

(Zip Code)

Patricia A. Preston

(Owner's Name - Please Print)

453 Condado Lily

(Owner's Mailing Address)

Patricia A. Preston

(Owner's Signature)

Escordido

(City)

CA

(State)

92025

(Zip Code)

(Owner's Name - Please Print)

(Owner's Signature)

(Owner's Mailing Address)

(City)

(State)

(Zip Code)

18 U.S.C. 1001 and 43 U.S.C. 1212 make it a crime for any person knowingly and willfully to make to any department or agency of the United States any false, fictitious or fraudulent statements or representations as to any matter within its jurisdiction.

INSTRUCTIONS

1. This certification is made under the provisions of 43 U.S.C. § 1744 and 30 U.S.C. § 28-28k and the regulations thereunder (43 CFR Part 3830).
2. The claimant(s) must fill in the dates in paragraph 1 for the beginning and ending of the assessment year for which this waiver is sought.
3. The claimant(s) must fill in the date in paragraph 2 for the beginning of the assessment year for which this waiver is sought.
4. All claim and site names and BLM serial numbers must be listed for the mining claims, mill sites, and tunnel sites for which the waiver is sought.
5. All owners of the mining claims, mill sites, and tunnel sites and their addresses must be given.
6. This waiver form must be signed by all the claimants or their designated agent, in original form. If an agent is designated, a notarized designation of agent, signed by all of the claimants with proper address given, must be submitted with this waiver.
7. This form must be filed no later than September 1st for the upcoming assessment year in the BLM State Office where the mining claims or sites are recorded, or the waiver cannot be granted by the BLM. (Example: To obtain a waiver for the assessment year 2012, which begins on September 1, 2011, you must qualify for and file for a waiver no later than September 1, 2011, in the proper BLM State Office.)
8. For all mining claims which require assessment work, you must record an affidavit of labor on or before the December 30th immediately following the filing of this waiver. For all other mining claims or sites waived, you must record a notice of intent to hold on or before the December 30th immediately following the filing of this waiver.
9. Mill and tunnel sites may also be listed on this waiver and be waived from payment of the maintenance fee. A notice of intent to hold for these sites is required to be filed by the December 30th following the filing of this waiver.

FOR OFFICIAL USE ONLY

**DEPARTMENT OF THE INTERIOR
BUREAU OF LAND MANAGEMENT
MINING CLAIMS**

Run Date/Time: 10/11/2017 07:49 AM

(LIVE) Serial Register Page

Page 1 of 2

01 05-10-1872;017STAT0091;30USC26,28,34
Case Type 384101: LODE CLAIM
Claim Name: BARIUM #21
Commodity :
Case Disposition: ACTIVE
Required Maintenance Fee: \$155.00

Total Acres
20.660

Serial Number
AMC24294
Lead File Number
AMC24294

Name & Address	Int Rel
CAVANAUGH CHARLES J 6169 GREEN LEAF LN	FORESTHILL, CA 95631-9615 CLAIMANT
ORSBURN DEE ELLEN 5631 MODDISON AVE	SACRAMENTO, CA 95819-2417 CLAIMANT
PRESTON PATRICIA A 453 CONDADO WAY	ESCONDIDO, CA 92025-6616 CLAIMANT
ORSBURN JAMES A 11357 VOLCANO CT	GOLD RIVER, CA 95670-7218 CLAIMANT
MILLER SYLVIA 11219 BABBITT AVE	GRANADA HILLS, CA 91344-4116 CLAIMANT
CAVANAUGH JOSEPH A 6649 E BAR Z LN	PARADISE VALLEY, AZ 85253-1910 CLAIMANT
ADAMS LOYD M 560 CAROL LN	LAKE HAVASU CITY, AZ 86404-2300 CLAIMANT

Mer Twp Rng Sec	Quadrant	District/Field Office	County
14 0060N 0170W 029	SW	LAKE HAVASU FO	LA PAZ
14 0060N 0170W 030	SE	LAKE HAVASU FO	LA PAZ
14 0060N 0170W 031	NE	LAKE HAVASU FO	LA PAZ
14 0060N 0170W 032	NW	LAKE HAVASU FO	LA PAZ

Act Date	Code	Action	Action Remarks	Receipt Number
02/15/1930	403	LOCATION DATE		
06/26/1978	395	RECORDATION NOTICE RECD		
04/28/2017	483	SMALL MINER CERT FILED	2018	
04/28/2017	480	EVID OF ASSMT FILED	2017	3823969
05/02/2016	483	SMALL MINER CERT FILED	2017	
05/02/2016	480	EVID OF ASSMT FILED	2016	3551316
07/01/2015	483	SMALL MINER CERT FILED	2016	
07/01/2015	480	EVID OF ASSMT FILED	2015	3333829
05/30/2014	483	SMALL MINER CERT FILED	2015	
05/30/2014	480	EVID OF ASSMT FILED	2014	3046731
07/26/2013	483	SMALL MINER CERT FILED	2014	
07/26/2013	480	EVID OF ASSMT FILED	2013	2841622
05/30/2012	483	SMALL MINER CERT FILED	2013	
05/30/2012	480	EVID OF ASSMT FILED	2012	2579729
05/26/2011	483	SMALL MINER CERT FILED	2012	
05/26/2011	480	EVID OF ASSMT FILED	2011	2351460
06/04/2010	483	SMALL MINER CERT FILED	2011	
06/04/2010	480	EVID OF ASSMT FILED	2010	2148152
05/19/2009	483	SMALL MINER CERT FILED	2010	
05/19/2009	480	EVID OF ASSMT FILED	2009	1925302
05/21/2008	483	SMALL MINER CERT FILED	2009	
05/21/2008	480	EVID OF ASSMT FILED	2008	1711922
03/20/2007	483	SMALL MINER CERT FILED	2008	
03/20/2007	480	EVID OF ASSMT FILED	2007	1459284
04/06/2006	483	SMALL MINER CERT FILED	2007	
04/06/2006	480	EVID OF ASSMT FILED	2006	1260844
04/29/2005	483	SMALL MINER CERT FILED	2006	
08/25/2005	582	MAINTENANCE FEE/\$125	2005	1138903

**NO WARRANTY IS MADE BY BLM
FOR USE OF THE DATA FOR
PURPOSES NOT INTENDED BY BLM**

DEPARTMENT OF THE INTERIOR
BUREAU OF LAND MANAGEMENT
MINING CLAIMS

Run Date/Time: 10/11/2017 07:49 AM

(LIVE) Serial Register Page

Page 2 of 2

04/29/2005	480	EVID OF ASSMT FILED	2005	1069276
06/17/2004	480	EVID OF ASSMT FILED	2004	894986
05/14/2003	483	SMALL MINER CERT FILED	2004	
05/14/2003	480	EVID OF ASSMT FILED	2003	680340
06/05/2002	483	SMALL MINER CERT FILED	2003	
06/05/2002	480	EVID OF ASSMT FILED	2002	506864
07/23/2001	483	SMALL MINER CERT FILED	2002	
07/23/2001	480	EVID OF ASSMT FILED	2001	342779
07/10/2000	483	SMALL MINER CERT FILED	2001	
07/10/2000	480	EVID OF ASSMT FILED	2000	
06/01/1999	483	SMALL MINER CERT FILED	2000	
06/01/1999	480	EVID OF ASSMT FILED	1999	
06/22/1998	483	SMALL MINER CERT FILED	1999	
06/22/1998	480	EVID OF ASSMT FILED	1998	
06/25/1997	483	SMALL MINER CERT FILED	1998	
06/25/1997	480	EVID OF ASSMT FILED	1997	
05/01/1996	483	SMALL MINER CERT FILED	1997	
10/24/1996	480	EVID OF ASSMT FILED	1996	
08/31/1995	483	SMALL MINER CERT FILED	1996	
07/05/1995	480	EVID OF ASSMT FILED	1995	
08/02/1994	482	MAINTENANCE FEE/\$100	1995	
06/29/1993	482	MAINTENANCE FEE/\$100	1994	
06/29/1993	482	MAINTENANCE FEE/\$100	1993;RECEIPT 1901235	
05/27/1992	480	EVID OF ASSMT FILED	1992	
04/28/2017	247	FUTURE ACTION SUSPENSE	2018 WVR CORRECTION	
01/06/2016	113	ADDITIONAL INFO RECEIVED	CORRECTED 2016 WAIVER	
11/24/2015	393	DECISION/NOTICE ISSUED	EXPIRED WAIVER FORM	
12/27/2005	396	TRF OF INTEREST FILED	ORSBURN DOROTHY B	1208703
12/27/2005	396	TRF OF INTEREST FILED	ORSBURN DOROTHY B 1	1208703
07/13/2005	393	DECISION/NOTICE ISSUED	DEFECTIVE WAIVER	
06/17/2004	486	UNACCEPTABLE WAIVER	2005	
07/23/2001	396	TRF OF INTEREST FILED	ADAMS MARGARET M	500820
05/19/1993	974	AUTOMATED RECORD VERIF		
07/27/1987	669	LAND STATUS CHECKED		
05/15/1987	396	TRF OF INTEREST FILED	CAVANAUGH JOHN	
06/26/1978	500	MAP IN LEAD FILE	AMC24294;	
06/26/1978	501	ACCT ADV IN LEAD FILE	AMC24294;	

Line Nr Remarks

0001 MAINTENANCE FEE PD 8/25/2005 FOR 2005 FILING SEASON
0002 IN TIMELY RESPONSE TO NOTICE OF DEFICIENT WAIVER
0003 FILED 6/17/2004
0004 2018 WVR MISSING SIG OF: ORSBURN JAMES A (AC247 ENT)

**NO WARRANTY IS MADE BY BLM
FOR USE OF THE DATA FOR
PURPOSES NOT INTENDED BY BLM**

**DEPARTMENT OF THE INTERIOR
BUREAU OF LAND MANAGEMENT
MINING CLAIMS**

Run Date/Time: 10/11/2017 07:49 AM

(LIVE) Serial Register Page

Page 1 of 2

01 05-10-1872;017STAT0091;30USC26,28,34
Case Type 384101: LODE CLAIM
Claim Name: RED CHIEF #5
Commodity :
Case Disposition: ACTIVE
Required Maintenance Fee: \$155.00

Total Acres
20.660

Serial Number
AMC24295
Lead File Number
AMC24294

Name & Address	Int Rel
MILLER SYLVIA 11219 BABBITT AVE	GRANADA HILLS, CA 91344-4116 CLAIMANT
ORSBURN JAMES A 11357 VOLCANO CT	GOLD RIVER, CA 95670-7218 CLAIMANT
ORSBURN DEE ELLEN 5631 MODDISON AVE	SACRAMENTO, CA 95819-2417 CLAIMANT
ADAMS LOYD M 560 CAROL LN	LAKE HAVASU CITY, AZ 86404-2300 CLAIMANT
CAVANAUGH CHARLES J 6169 GREEN LEAF LN	FORESTHILL, CA 95631-9615 CLAIMANT
PRESTON PATRICIA A 453 CONDADO WAY	ESCONDIDO, CA 92025-6616 CLAIMANT
CAVANAUGH JOSEPH A 6649 E BAR Z LN	PARADISE VALLEY, AZ 85253-1910 CLAIMANT

Mer Twp	Rng	Sec	Quadrant	District/Field Office	County
14	0060N	0170W	031	NE LAKE HAVASU FO	LA PAZ

Act Date	Code	Action	Action Remarks	Receipt Number
04/16/1928	403	LOCATION DATE		
06/26/1978	395	RECORDATION NOTICE RECD		
04/28/2017	483	SMALL MINER CERT FILED	2018	
04/28/2017	480	EVID OF ASSMT FILED	2017	3823969
05/02/2016	483	SMALL MINER CERT FILED	2017	
05/02/2016	480	EVID OF ASSMT FILED	2016	3551316
07/01/2015	483	SMALL MINER CERT FILED	2016	
07/01/2015	480	EVID OF ASSMT FILED	2015	3333829
05/30/2014	483	SMALL MINER CERT FILED	2015	
05/30/2014	480	EVID OF ASSMT FILED	2014	3046731
07/26/2013	483	SMALL MINER CERT FILED	2014	
07/26/2013	480	EVID OF ASSMT FILED	2013	2841622
05/30/2012	483	SMALL MINER CERT FILED	2013	
05/30/2012	480	EVID OF ASSMT FILED	2012	2579729
05/26/2011	483	SMALL MINER CERT FILED	2012	
05/26/2011	480	EVID OF ASSMT FILED	2011	2351460
06/04/2010	483	SMALL MINER CERT FILED	2011	
06/04/2010	480	EVID OF ASSMT FILED	2010	2148152
05/19/2009	483	SMALL MINER CERT FILED	2010	
05/19/2009	480	EVID OF ASSMT FILED	2009	1925302
05/21/2008	483	SMALL MINER CERT FILED	2009	
05/21/2008	480	EVID OF ASSMT FILED	2008	1711922
03/20/2007	483	SMALL MINER CERT FILED	2008	
03/20/2007	480	EVID OF ASSMT FILED	2007	1459284
04/06/2006	483	SMALL MINER CERT FILED	2007	
04/06/2006	480	EVID OF ASSMT FILED	2006	1260844
04/29/2005	483	SMALL MINER CERT FILED	2006	
08/25/2005	582	MAINTENANCE FEE/\$125	2005	1138903
04/29/2005	480	EVID OF ASSMT FILED	2005	1069276

**NO WARRANTY IS MADE BY BLM
FOR USE OF THE DATA FOR
PURPOSES NOT INTENDED BY BLM**

**DEPARTMENT OF THE INTERIOR
BUREAU OF LAND MANAGEMENT
MINING CLAIMS**

Run Date/Time: 10/11/2017 07:49 AM

(LIVE) Serial Register Page

Page 2 of 2

06/17/2004	480	EVID OF ASSMT FILED	2004	894986
05/14/2003	483	SMALL MINER CERT FILED	2004	
05/14/2003	480	EVID OF ASSMT FILED	2003	680340
06/05/2002	483	SMALL MINER CERT FILED	2003	
06/05/2002	480	EVID OF ASSMT FILED	2002	506864
07/23/2001	483	SMALL MINER CERT FILED	2002	
07/23/2001	480	EVID OF ASSMT FILED	2001	342779
07/10/2000	483	SMALL MINER CERT FILED	2001	
07/10/2000	480	EVID OF ASSMT FILED	2000	
06/01/1999	483	SMALL MINER CERT FILED	2000	
06/01/1999	480	EVID OF ASSMT FILED	1999	
06/22/1998	483	SMALL MINER CERT FILED	1999	
06/22/1998	480	EVID OF ASSMT FILED	1998	
06/25/1997	483	SMALL MINER CERT FILED	1998	
06/25/1997	480	EVID OF ASSMT FILED	1997	
05/01/1996	483	SMALL MINER CERT FILED	1997	
10/24/1996	480	EVID OF ASSMT FILED	1996	
08/31/1995	483	SMALL MINER CERT FILED	1996	
07/05/1995	480	EVID OF ASSMT FILED	1995	
08/02/1994	482	MAINTENANCE FEE/\$100	1995	
06/29/1993	482	MAINTENANCE FEE/\$100	1994	
06/29/1993	482	MAINTENANCE FEE/\$100	1993;RECEIPT 1901235	
05/27/1992	480	EVID OF ASSMT FILED	1992	
04/28/2017	247	FUTURE ACTION SUSPENSE	2018 WVR CORRECTION	
01/06/2016	113	ADDITIONAL INFO RECEIVED	CORRECTED 2016 WAIVER	
11/24/2015	393	DECISION/NOTICE ISSUED	EXPIRED WAIVER FORM	
12/27/2005	396	TRF OF INTEREST FILED	ORSBURN DOROTHY B 2	1208703
12/27/2005	396	TRF OF INTEREST FILED	ORSBURN DOROTHY B	1208703
12/27/2005	396	TRF OF INTEREST FILED	ORSBURN DOROTHY B 1	1208703
07/13/2005	393	DECISION/NOTICE ISSUED	DEFECTIVE WAIVER	
06/17/2004	486	UNACCEPTABLE WAIVER	2005	
07/23/2001	396	TRF OF INTEREST FILED	ADAMS MARGARET M	500820
07/27/1987	669	LAND STATUS CHECKED		
05/15/1987	396	TRF OF INTEREST FILED	CAVANAUGH JOHN	
08/08/1978	500	MAP IN LEAD FILE	AMC24294;	
06/26/1978	501	ACCT ADV IN LEAD FILE	AMC24294;	
04/16/1928	404	COUNTY RECORDATION	0;0027;0202	

Line Nr Remarks

0001	MAINTENANCE FEE PD 8/25/2006 FOR 2005 FILING SEASON
0002	IN TIMELY RESPONSE TO NOTICE OF DEFICIENT WAIVER
0003	FILED 6/17/2004
0004	2018 WVR MISSING SIG OF: ORSBURN JAMES A (AC247 ENT)

**NO WARRANTY IS MADE BY BLM
FOR USE OF THE DATA FOR
PURPOSES NOT INTENDED BY BLM**

OCT 13 2017

*Power 10/12/17
Attachment 10/12/17
LE 10/13/17*

In Reply Refer To:
3800 (9200) PB
AMC24294

CERTIFIED MAIL – RETURN RECEIPT REQUESTED 7017 0660 0000 3024 0907

NOTICE

SYLVIA MILLER
11219 BABBITT AVE
GRANADA HILLS, CA 91344-4116

BARIUM #21; RED CHIEF #5
AMC24294, AMC24295

Maintenance Fee Waiver Held for Rejection

This office received the Maintenance Fee Waiver Certification (waiver) for the above listed mining claim(s). The waiver is not properly completed and does not meet the annual filing requirements.

In accordance with 43 Code of Federal Regulations (CFR) 3835.10, the name, address, and original signatures of all owners of the mining claim must be included on the waiver form. Please correct the discrepancy as noted below:

- The waiver document is missing a claim owners name, address and signature. If a personal representative is signing the waiver, the names and addresses of all claim owners are required to be listed on the waiver. Next to each name, there must be a signature: either that of the owner, an authorized agent, or personal representative
- If an agent or personal representative signs, they should identify themselves as signing on behalf of an owner, and a Power of Attorney must accompany the waiver document. The execution date on the Power of Attorney must be current within 3 years.

DJ 12/22/17

- In the case of the death of a mining claim owner, the following documents are required:
(1) Copy of the death certificate; (2) Proof that whomever signs the quitclaim deed has authority to sign on behalf of the deceased claimant (this can be a copy of the will or a document from probate court declaring the executor of the will or personal representative of the deceased).

In order to correct the defect in the waiver, per 43 CFR 3835.93, you must provide this office with the requested information within 60 days of your receipt of this notice. If you are unable to provide this information, you have the option of paying the annual maintenance fee of \$155 per claim (\$155 per 20 acres for placer claims larger than 20 acres). If we do not receive the requested corrections or the maintenance fees within the 60 day time frame, the claim(s) will be declared forfeited and closed.

Please include your AMC serial number on all correspondence. If additional information is required, please contact Pauline Brown at 602-417-9360.

Lucas Lucero
Deputy State Director
Lands, Minerals and Energy Division

Enclosure(s)

SENDER: COMPLETE THIS SECTION

- Complete items 1, 2, and 3.
- Print your name and address on the reverse so that we can return the card to you.
- Attach this card to the back of the mailpiece, or on the front if space permits.

1. Article Addressed to:

SYLVIA MILLER
 11219 BABBITT AVE
 GRANADA HILLS, CA 91344-4116
 920/PB/AMC24294



9590 9402 1932 6123 9424 82

2. Article Number (Transfer from service label)

7017 0660 0000 3024 0907

COMPLETE THIS SECTION ON DELIVERY

A. Signature

X

 Agent Addressee

B. Received by (Printed Name)

C. Date of Delivery

10/23/17

D. Is delivery address different from item 1? Yes

If YES, enter delivery address below:

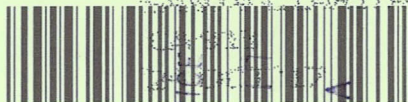
 No

3. Service Type

- Adult Signature
- Adult Signature Restricted Delivery
- Certified Mail®
- Certified Mail Restricted Delivery
- Collect on Delivery
- Collect on Delivery Restricted Delivery
- Registered Mail
- Registered Mail Restricted Delivery (over \$500)

- Priority Mail Express®
- Registered Mail™
- Registered Mail Restricted Delivery
- Return Receipt for Merchandise
- Signature Confirmation™
- Signature Confirmation Restricted Delivery

USPS TRACKING #



9590 9402 1932 6123 924 82

United States
Postal Service

RECEIVED
BLM AZ STATE


2011 OCT 27 4

PHOENIX, ARIZONA

• Sender: Please print your name, address, and ZIP+4® in this box®

U.S. DEPARTMENT OF THE INTERIOR
BUREAU OF LAND MANAGEMENT
ARIZONA STATE OFFICE
ONE NORTH CENTRAL AVENUE, SUITE 800
PHOENIX, AZ 85004-4427

First-Class Mail
Postage & Fees Paid
USPS
Permit No. G-10





United States Department of the Interior



BUREAU OF LAND MANAGEMENT
Arizona State Office
One North Central Avenue, Suite 800
Phoenix, Arizona 85004-4427
www.blm.gov/az/

OCT 13 2017

In Reply Refer To:
3800 (9200) PB
AMC24294

CERTIFIED MAIL – RETURN RECEIPT REQUESTED 7017 0660 0000 3024 0907

NOTICE

SYLVIA MILLER
11219 BABBITT AVE
GRANADA HILLS, CA 91344-4116

BARIUM #21; RED CHIEF #5
AMC24294, AMC24295

Maintenance Fee Waiver Held for Rejection

This office received the Maintenance Fee Waiver Certification (waiver) for the above listed mining claim(s). The waiver is not properly completed and does not meet the annual filing requirements.


In accordance with 43 Code of Federal Regulations (CFR) 3835.10, the name, address, and original signatures of all owners of the mining claim must be included on the waiver form. Please correct the discrepancy as noted below:

- The waiver document is missing a claim owners name, address and signature. If a personal representative is signing the waiver, the names and addresses of all claim owners are required to be listed on the waiver. Next to each name, there must be a signature: either that of the owner, an authorized agent, or personal representative
- If an agent or personal representative signs, they should identify themselves as signing on behalf of an owner, and a Power of Attorney must accompany the waiver document. The execution date on the Power of Attorney must be current within 3 years.

- In the case of the death of a mining claim owner, the following documents are required:
(1) Copy of the death certificate; (2) Proof that whomever signs the quitclaim deed has authority to sign on behalf of the deceased claimant (this can be a copy of the will or a document from probate court declaring the executor of the will or personal representative of the deceased).

In order to correct the defect in the waiver, per 43 CFR 3835.93, you must provide this office with the requested information within 60 days of your receipt of this notice. If you are unable to provide this information, you have the option of paying the annual maintenance fee of \$155 per claim (\$155 per 20 acres for placer claims larger than 20 acres). If we do not receive the requested corrections or the maintenance fees within the 60 day time frame, the claim(s) will be declared forfeited and closed.

Please include your AMC serial number on all correspondence. If additional information is required, please contact Pauline Brown at 602-417-9360.



Lucas Lucero
Deputy State Director
Lands, Minerals and Energy Division

Enclosure(s)

22

AMC 24294

MAINTENANCE FEE WAIVER CERTIFICATION

FORM APPROVED
OMB NO. 1004-0114
Expires: October 31, 2016

SEE INSTRUCTIONS ON PAGE 2

- This small miner waiver is filed for the assessment year beginning on September 1, 2017 and ending on September 1, 2018.
- The undersigned and all related parties owned ten or fewer mining claims, mill, or tunnel sites located and maintained on Federal lands in the United States of America on September 1, 2017.
- The undersigned have performed the assessment work required by law for each mining claim listed prior to filing this waiver and understand that by filing this form, the undersigned must file an affidavit of assessment work with the Bureau of Land Management (BLM) by the December 30th following the filing of this waiver.
- The undersigned understand that if the assessment work obligation has not yet come due under 30 U.S.C. 28 (for those claims in their first assessment year only), a notice of intent to hold reciting this condition must be recorded by the December 30th following the filing of this waiver.
- The undersigned understand that mill and tunnel sites may also be listed on this waiver and be waived from payment of the maintenance fee, and that a notice of intent to hold for these sites is required to be filed with the BLM by the December 30th following the filing of this waiver.
- The undersigned understand and acknowledge that pursuant to 43 U.S.C. 1212 and 18 U.S.C. 1001, the filing or recording of a false, fictitious, or fraudulent document with the BLM may result in a fine of up to \$250,000, a prison term not to exceed five years, or both.
- The mining claims, mill or tunnel sites for which this waiver from payment of the maintenance fees is requested are:

CLAIM OR SITE NAME	BLM RECORDATION SERIAL NUMBER
1. <u>BARILUM #21</u> ✓	<u>AMC 24294</u>
2. <u>RED CHIEF #5</u>	<u>AMC 24295</u>
3.	
4.	
5.	
6.	
7.	
8.	
9.	
10.	

BLM RECEIVED
 2017 APR 28 P 2:36
 PHOENIX, ARIZONA

ENTERED
 AC 483 + 247
 SEP 01 2017
 Missing 1-Signature
 BY: JB

The owner(s) (claimants) of the above mining claims and sites are:

<p><u>JOSEPH A. CAVANAUGH</u> ✓ (Owner's Name - Please Print) <u>6649 BAR Z RANCH ROAD</u> (Owner's Mailing Address)</p>	<p><u>[Signature]</u> (Owner's Signature) <u>PARADISE VALLEY</u> <u>AZ</u> <u>85253</u> (City) (State) (Zip Code)</p>
<p><u>LOYD M. ADAMS</u> ✓ (Owner's Name - Please Print) <u>560 CAROL LANE</u> (Owner's Mailing Address)</p>	<p><u>[Signature]</u> (Owner's Signature) <u>LK. HAHAASU CITY</u> <u>AZ</u> <u>86404</u> (City) (State) (Zip Code)</p>
<p><u>CHARLES J CAVANAUGH</u> ✓ (Owner's Name - Please Print) <u>6169 GREEN LEAF LA,</u> (Owner's Mailing Address)</p>	<p><u>[Signature]</u> (Owner's Signature) <u>FORESTHILL</u> <u>CA</u> <u>95631</u> (City) (State) (Zip Code)</p>
<p><u>DEE ELLEN ORSBURN</u> ✓ (Owner's Name - Please Print) <u>5631 MODDISON AVE</u> (Owner's Mailing Address)</p>	<p><u>[Signature]</u> (Owner's Signature) <u>SACRAMENTO</u> <u>CA</u> <u>95819</u> (City) (State) (Zip Code)</p>

(Continued on page 2) NW CHECK
2 EACH

AC 247
ENTERED SEP 01 2017
 NO sig. from James A. Osburn

← Not listed
AS A CLAIM OWNER

Kathy Orsburn

(Owner's Name - Please Print)

11357 Volcano Ct

(Owner's Mailing Address)

Kathy Orsburn

(Owner's Signature)

Gold River

(City)

CA

(State)

95670

(Zip Code)

Sylvia Miller

(Owner's Name - Please Print)

11219 Babbitt Ave

(Owner's Mailing Address)

Sylvia Miller

(Owner's Signature)

GRANADA HILLS, CA

(City)

(State)

91344-4118

(Zip Code)

Patricia A. Preston

(Owner's Name - Please Print)

453 Condado Lily

(Owner's Mailing Address)

Patricia A. Preston

(Owner's Signature)

Escordido

(City)

CA

(State)

92025

(Zip Code)

(Owner's Name - Please Print)

(Owner's Signature)

(Owner's Mailing Address)

(City)

(State)

(Zip Code)

18 U.S.C. 1001 and 43 U.S.C. 1212 make it a crime for any person knowingly and willfully to make to any department or agency of the United States any false, fictitious or fraudulent statements or representations as to any matter within its jurisdiction.

INSTRUCTIONS

1. This certification is made under the provisions of 43 U.S.C. § 1744 and 30 U.S.C. § 28-28k and the regulations thereunder (43 CFR Part 3830).
2. The claimant(s) must fill in the dates in paragraph 1 for the beginning and ending of the assessment year for which this waiver is sought.
3. The claimant(s) must fill in the date in paragraph 2 for the beginning of the assessment year for which this waiver is sought.
4. All claim and site names and BLM serial numbers must be listed for the mining claims, mill sites, and tunnel sites for which the waiver is sought.
5. All owners of the mining claims, mill sites, and tunnel sites and their addresses must be given.
6. This waiver form must be signed by all the claimants or their designated agent, in original form. If an agent is designated, a notarized designation of agent, signed by all of the claimants with proper address given, must be submitted with this waiver.
7. This form must be filed no later than September 1st for the upcoming assessment year in the BLM State Office where the mining claims or sites are recorded, or the waiver cannot be granted by the BLM. (Example: To obtain a waiver for the assessment year 2012, which begins on September 1, 2011, you must qualify for and file for a waiver no later than September 1, 2011, in the proper BLM State Office.)
8. For all mining claims which require assessment work, you must record an affidavit of labor on or before the December 30th immediately following the filing of this waiver. For all other mining claims or sites waived, you must record a notice of intent to hold on or before the December 30th immediately following the filing of this waiver.
9. Mill and tunnel sites may also be listed on this waiver and be waived from payment of the maintenance fee. A notice of intent to hold for these sites is required to be filed by the December 30th following the filing of this waiver.

FOR OFFICIAL USE ONLY

**DEPARTMENT OF THE INTERIOR
BUREAU OF LAND MANAGEMENT
MINING CLAIMS**

Run Date/Time: 10/11/2017 07:49 AM

(LIVE) Serial Register Page

Page 1 of 2

01 05-10-1872;017STAT0091;30USC26,28,34
Case Type 384101: LODE CLAIM
Claim Name: BARIUM #21
Commodity :
Case Disposition: ACTIVE
Required Maintenance Fee: \$155.00

Total Acres
20.660

Serial Number
AMC24294
Lead File Number
AMC24294

Name & Address

Int Rel

CAVANAUGH CHARLES J	6169 GREEN LEAF LN	FORESTHILL, CA 95631-9615	CLAIMANT
ORSBURN DEE ELLEN	5631 MODDISON AVE	SACRAMENTO, CA 95819-2417	CLAIMANT
PRESTON PATRICIA A	453 CONDADO WAY	ESCONDIDO, CA 92025-6616	CLAIMANT
ORSBURN JAMES A	11357 VOLCANO CT	GOLD RIVER, CA 95670-7218	CLAIMANT
MILLER SYLVIA	11219 BABBITT AVE	GRANADA HILLS, CA 91344-4116	CLAIMANT
CAVANAUGH JOSEPH A	6649 E BAR Z LN	PARADISE VALLEY, AZ 85253-1910	CLAIMANT
ADAMS LOYD M	560 CAROL LN	LAKE HAVASU CITY, AZ 86404-2300	CLAIMANT

Mer	Twp	Rng	Sec	Quadrant	District/Field Office	County
14	0060N	0170W	029	SW	LAKE HAVASU FO	LA PAZ
14	0060N	0170W	030	SE	LAKE HAVASU FO	LA PAZ
14	0060N	0170W	031	NE	LAKE HAVASU FO	LA PAZ
14	0060N	0170W	032	NW	LAKE HAVASU FO	LA PAZ

Act Date	Code	Action	Action Remarks	Receipt Number
02/15/1930	403	LOCATION DATE		
06/26/1978	395	RECORDATION NOTICE RECD		
04/28/2017	483	SMALL MINER CERT FILED	2018	
04/28/2017	480	EVID OF ASSMT FILED	2017	3823969
05/02/2016	483	SMALL MINER CERT FILED	2017	
05/02/2016	480	EVID OF ASSMT FILED	2016	3551316
07/01/2015	483	SMALL MINER CERT FILED	2016	
07/01/2015	480	EVID OF ASSMT FILED	2015	3333829
05/30/2014	483	SMALL MINER CERT FILED	2015	
05/30/2014	480	EVID OF ASSMT FILED	2014	3046731
07/26/2013	483	SMALL MINER CERT FILED	2014	
07/26/2013	480	EVID OF ASSMT FILED	2013	2841622
05/30/2012	483	SMALL MINER CERT FILED	2013	
05/30/2012	480	EVID OF ASSMT FILED	2012	2579729
05/26/2011	483	SMALL MINER CERT FILED	2012	
05/26/2011	480	EVID OF ASSMT FILED	2011	2351460
06/04/2010	483	SMALL MINER CERT FILED	2011	
06/04/2010	480	EVID OF ASSMT FILED	2010	2148152
05/19/2009	483	SMALL MINER CERT FILED	2010	
05/19/2009	480	EVID OF ASSMT FILED	2009	1925302
05/21/2008	483	SMALL MINER CERT FILED	2009	
05/21/2008	480	EVID OF ASSMT FILED	2008	1711922
03/20/2007	483	SMALL MINER CERT FILED	2008	
03/20/2007	480	EVID OF ASSMT FILED	2007	1459284
04/06/2006	483	SMALL MINER CERT FILED	2007	
04/06/2006	480	EVID OF ASSMT FILED	2006	1260844
04/29/2005	483	SMALL MINER CERT FILED	2006	
08/25/2005	582	MAINTENANCE FEE/\$125	2005	1138903

**NO WARRANTY IS MADE BY BLM
FOR USE OF THE DATA FOR
PURPOSES NOT INTENDED BY BLM**

**DEPARTMENT OF THE INTERIOR
BUREAU OF LAND MANAGEMENT
MINING CLAIMS**

Run Date/Time: 10/11/2017 07:49 AM

(LIVE) Serial Register Page

Page 2 of 2

04/29/2005	480	EVID OF ASSMT FILED	2005	1069276
06/17/2004	480	EVID OF ASSMT FILED	2004	894986
05/14/2003	483	SMALL MINER CERT FILED	2004	
05/14/2003	480	EVID OF ASSMT FILED	2003	680340
06/05/2002	483	SMALL MINER CERT FILED	2003	
06/05/2002	480	EVID OF ASSMT FILED	2002	506864
07/23/2001	483	SMALL MINER CERT FILED	2002	
07/23/2001	480	EVID OF ASSMT FILED	2001	342779
07/10/2000	483	SMALL MINER CERT FILED	2001	
07/10/2000	480	EVID OF ASSMT FILED	2000	
06/01/1999	483	SMALL MINER CERT FILED	2000	
06/01/1999	480	EVID OF ASSMT FILED	1999	
06/22/1998	483	SMALL MINER CERT FILED	1999	
06/22/1998	480	EVID OF ASSMT FILED	1998	
06/25/1997	483	SMALL MINER CERT FILED	1998	
06/25/1997	480	EVID OF ASSMT FILED	1997	
05/01/1996	483	SMALL MINER CERT FILED	1997	
10/24/1996	480	EVID OF ASSMT FILED	1996	
08/31/1995	483	SMALL MINER CERT FILED	1996	
07/05/1995	480	EVID OF ASSMT FILED	1995	
08/02/1994	482	MAINTENANCE FEE/\$100	1995	
06/29/1993	482	MAINTENANCE FEE/\$100	1994	
06/29/1993	482	MAINTENANCE FEE/\$100	1993;RECEIPT 1901235	
05/27/1992	480	EVID OF ASSMT FILED	1992	
04/28/2017	247	FUTURE ACTION SUSPENSE	2018 WVR CORRECTION	
01/06/2016	113	ADDITIONAL INFO RECEIVED	CORRECTED 2016 WAIVER	
11/24/2015	393	DECISION/NOTICE ISSUED	EXPIRED WAIVER FORM	
12/27/2005	396	TRF OF INTEREST FILED	ORSBURN DOROTHY B	1208703
12/27/2005	396	TRF OF INTEREST FILED	ORSBURN DOROTHY B 1	1208703
07/13/2005	393	DECISION/NOTICE ISSUED	DEFECTIVE WAIVER	
06/17/2004	486	UNACCEPTABLE WAIVER	2005	
07/23/2001	396	TRF OF INTEREST FILED	ADAMS MARGARET M	500820
05/19/1993	974	AUTOMATED RECORD VERIF		
07/27/1987	669	LAND STATUS CHECKED		
05/15/1987	396	TRF OF INTEREST FILED	CAVANAUGH JOHN	
06/26/1978	500	MAP IN LEAD FILE	AMC24294;	
06/26/1978	501	ACCT ADV IN LEAD FILE	AMC24294;	

Line Nr Remarks

0001	MAINTENANCE FEE PD 8/25/2005 FOR 2005 FILING SEASON
0002	IN TIMELY RESPONSE TO NOTICE OF DEFICIENT WAIVER
0003	FILED 6/17/2004
0004	2018 WVR MISSING SIG OF: ORSBURN JAMES A (AC247 ENT)

**NO WARRANTY IS MADE BY BLM
FOR USE OF THE DATA FOR
PURPOSES NOT INTENDED BY BLM**

**DEPARTMENT OF THE INTERIOR
BUREAU OF LAND MANAGEMENT
MINING CLAIMS**

Run Date/Time: 10/11/2017 07:49 AM

(LIVE) Serial Register Page

Page 1 of 2

01 05-10-1872;017STAT0091;30USC26,28,34
Case Type 384101: LODE CLAIM
Claim Name: RED CHIEF #5
Commodity :
Case Disposition: ACTIVE
Required Maintenance Fee: \$155.00

Total Acres
20.660

Serial Number
AMC24295
Lead File Number
AMC24294

Name & Address	Int Rel
MILLER SYLVIA 11219 BABBITT AVE	GRANADA HILLS, CA 91344-4116 CLAIMANT
ORSBURN JAMES A 11357 VOLCANO CT	GOLD RIVER, CA 95670-7218 CLAIMANT
ORSBURN DEE ELLEN 5631 MODDISON AVE	SACRAMENTO, CA 95819-2417 CLAIMANT
ADAMS LOYD M 560 CAROL LN	LAKE HAVASU CITY, AZ 86404-2300 CLAIMANT
CAVANAUGH CHARLES J 6169 GREEN LEAF LN	FORESTHILL, CA 95631-9615 CLAIMANT
PRESTON PATRICIA A 453 CONDADO WAY	ESCONDIDO, CA 92025-6616 CLAIMANT
CAVANAUGH JOSEPH A 6649 E BAR Z LN	PARADISE VALLEY, AZ 85253-1910 CLAIMANT

Mer Twp Rng Sec	Quadrant	District/Field Office	County
14 0060N 0170W 031	NE	LAKE HAVASU FO	LA PAZ

Act Date	Code	Action	Action Remarks	Receipt Number
04/16/1928	403	LOCATION DATE		
06/26/1978	395	RECORDATION NOTICE RECD		
04/28/2017	483	SMALL MINER CERT FILED	2018	
04/28/2017	480	EVID OF ASSMT FILED	2017	3823969
05/02/2016	483	SMALL MINER CERT FILED	2017	
05/02/2016	480	EVID OF ASSMT FILED	2016	3551316
07/01/2015	483	SMALL MINER CERT FILED	2016	
07/01/2015	480	EVID OF ASSMT FILED	2015	3333829
05/30/2014	483	SMALL MINER CERT FILED	2015	
05/30/2014	480	EVID OF ASSMT FILED	2014	3046731
07/26/2013	483	SMALL MINER CERT FILED	2014	
07/26/2013	480	EVID OF ASSMT FILED	2013	2841622
05/30/2012	483	SMALL MINER CERT FILED	2013	
05/30/2012	480	EVID OF ASSMT FILED	2012	2579729
05/26/2011	483	SMALL MINER CERT FILED	2012	
05/26/2011	480	EVID OF ASSMT FILED	2011	2351460
06/04/2010	483	SMALL MINER CERT FILED	2011	
06/04/2010	480	EVID OF ASSMT FILED	2010	2148152
05/19/2009	483	SMALL MINER CERT FILED	2010	
05/19/2009	480	EVID OF ASSMT FILED	2009	1925302
05/21/2008	483	SMALL MINER CERT FILED	2009	
05/21/2008	480	EVID OF ASSMT FILED	2008	1711922
03/20/2007	483	SMALL MINER CERT FILED	2008	
03/20/2007	480	EVID OF ASSMT FILED	2007	1459284
04/06/2006	483	SMALL MINER CERT FILED	2007	
04/06/2006	480	EVID OF ASSMT FILED	2006	1260844
04/29/2005	483	SMALL MINER CERT FILED	2006	
08/25/2005	582	MAINTENANCE FEE/\$125	2005	1138903
04/29/2005	480	EVID OF ASSMT FILED	2005	1069276

**NO WARRANTY IS MADE BY BLM
FOR USE OF THE DATA FOR
PURPOSES NOT INTENDED BY BLM**

**DEPARTMENT OF THE INTERIOR
BUREAU OF LAND MANAGEMENT
MINING CLAIMS**

Run Date/Time: 10/11/2017 07:49 AM

(LIVE) Serial Register Page

Page 2 of 2

06/17/2004	480	EVID OF ASSMT FILED	2004	894986
05/14/2003	483	SMALL MINER CERT FILED	2004	
05/14/2003	480	EVID OF ASSMT FILED	2003	680340
06/05/2002	483	SMALL MINER CERT FILED	2003	
06/05/2002	480	EVID OF ASSMT FILED	2002	506864
07/23/2001	483	SMALL MINER CERT FILED	2002	
07/23/2001	480	EVID OF ASSMT FILED	2001	342779
07/10/2000	483	SMALL MINER CERT FILED	2001	
07/10/2000	480	EVID OF ASSMT FILED	2000	
06/01/1999	483	SMALL MINER CERT FILED	2000	
06/01/1999	480	EVID OF ASSMT FILED	1999	
06/22/1998	483	SMALL MINER CERT FILED	1999	
06/22/1998	480	EVID OF ASSMT FILED	1998	
06/25/1997	483	SMALL MINER CERT FILED	1998	
06/25/1997	480	EVID OF ASSMT FILED	1997	
05/01/1996	483	SMALL MINER CERT FILED	1997	
10/24/1996	480	EVID OF ASSMT FILED	1996	
08/31/1995	483	SMALL MINER CERT FILED	1996	
07/05/1995	480	EVID OF ASSMT FILED	1995	
08/02/1994	482	MAINTENANCE FEE/\$100	1995	
06/29/1993	482	MAINTENANCE FEE/\$100	1994	
06/29/1993	482	MAINTENANCE FEE/\$100	1993;RECEIPT 1901235	
05/27/1992	480	EVID OF ASSMT FILED	1992	
04/28/2017	247	FUTURE ACTION SUSPENSE	2018 WVR CORRECTION	
01/06/2016	113	ADDITIONAL INFO RECEIVED	CORRECTED 2016 WAIVER	
11/24/2015	393	DECISION/NOTICE ISSUED	EXPIRED WAIVER FORM	
12/27/2005	396	TRF OF INTEREST FILED	ORSBURN DOROTHY B 2	1208703
12/27/2005	396	TRF OF INTEREST FILED	ORSBURN DOROTHY B	1208703
12/27/2005	396	TRF OF INTEREST FILED	ORSBURN DOROTHY B 1	1208703
07/13/2005	393	DECISION/NOTICE ISSUED	DEFECTIVE WAIVER	
06/17/2004	486	UNACCEPTABLE WAIVER	2005	
07/23/2001	396	TRF OF INTEREST FILED	ADAMS MARGARET M	500820
07/27/1987	669	LAND STATUS CHECKED		
05/15/1987	396	TRF OF INTEREST FILED	CAVANAUGH JOHN	
08/08/1978	500	MAP IN LEAD FILE	AMC24294;	
06/26/1978	501	ACCT ADV IN LEAD FILE	AMC24294;	
04/16/1928	404	COUNTY RECORDATION	0;0027;0202	

Line Nr Remarks

0001	MAINTENANCE FEE PD 8/25/2006 FOR 2005 FILING SEASON
0002	IN TIMELY RESPONSE TO NOTICE OF DEFICIENT WAIVER
0003	FILED 6/17/2004
0004	2018 WVR MISSING SIG OF: ORSBURN JAMES A (AC247 ENT)

**NO WARRANTY IS MADE BY BLM
FOR USE OF THE DATA FOR
PURPOSES NOT INTENDED BY BLM**



Track Another Package +

Tracking Number: 7017066000030240907

Remove

Your item was delivered to an individual at the address at 11:30 am on October 23, 2017 in GRANADA HILLS, CA 91344.

Delivered

October 23, 2017 at 11:30 am
DELIVERED, LEFT WITH INDIVIDUAL
GRANADA HILLS, CA 91344

[Get Updates](#)

Text & Email Updates

Tracking History**October 23, 2017, 11:30 am**

Delivered, Left with Individual
GRANADA HILLS, CA 91344

Your item was delivered to an individual at the address at 11:30 am on October 23, 2017 in GRANADA HILLS, CA 91344.

October 23, 2017, 9:20 am

In Transit to Destination
On its way to GRANADA HILLS, CA 91344

October 22, 2017, 9:20 am

In Transit to Destination
On its way to GRANADA HILLS, CA 91344

October 21, 2017, 9:20 pm

Departed USPS Regional Facility
SANTA CLARITA CA DISTRIBUTION CENTER

October 21, 2017, 9:58 am

In Transit to Destination
On its way to GRANADA HILLS, CA 91344

October 20, 2017, 10:38 pm

Arrived at USPS Regional Facility
SANTA CLARITA CA DISTRIBUTION CENTER

October 20, 2017, 7:50 am

Departed USPS Regional Facility
PHOENIX AZ DISTRIBUTION CENTER

October 20, 2017, 12:25 am

Arrived at USPS Regional Facility
PHOENIX AZ DISTRIBUTION CENTER

Product Information

Prun
10/12/17
ATTMours 10/12/17
← 10/13/17

OCT 13 2017

In Reply Refer To:
3800 (9200) PB
AMC24294

CERTIFIED MAIL – RETURN RECEIPT REQUESTED 7017 0660 0000 3024 0914

NOTICE

PATRICIA A. PRESTON
453 CONDADO WAY
ESCONDIDO, CA 92025-6616

BARIUM #21; RED CHIEF #5
AMC24294, AMC24295

Maintenance Fee Waiver Held for Rejection

This office received the Maintenance Fee Waiver Certification (waiver) for the above listed mining claim(s). The waiver is not properly completed and does not meet the annual filing requirements.

In accordance with 43 Code of Federal Regulations (CFR) 3835.10, the name, address, and original signatures of all owners of the mining claim must be included on the waiver form. Please correct the discrepancy as noted below:

- The waiver document is missing a claim owners name, address and signature. If a personal representative is signing the waiver, the names and addresses of all claim owners are required to be listed on the waiver. Next to each name, there must be a signature: either that of the owner, an authorized agent, or personal representative.
- If an agent or personal representative signs, they should identify themselves as signing on behalf of an owner, and a Power of Attorney must accompany the waiver document. The execution date on the Power of Attorney must be current within 3 years.

DD-12/23/17

- In the case of the death of a mining claim owner, the following documents are required:
(1) Copy of the death certificate; (2) Proof that whomever signs the quitclaim deed has authority to sign on behalf of the deceased claimant (this can be a copy of the will or a document from probate court declaring the executor of the will or personal representative of the deceased).

In order to correct the defect in the waiver, per 43 CFR 3835.93, you must provide this office with the requested information within 60 days of your receipt of this notice. If you are unable to provide this information, you have the option of paying the annual maintenance fee of \$155 per claim (\$155 per 20 acres for placer claims larger than 20 acres). If we do not receive the requested corrections or the maintenance fees within the 60 day time frame, the claim(s) will be declared forfeited and closed.

Please include your AMC serial number on all correspondence. If additional information is required, please contact Pauline Brown at 602-417-9360.

Lucas Lucero
Deputy State Director
Lands, Minerals and Energy Division

Enclosure(s)

SENDER: COMPLETE THIS SECTION

- Complete items 1, 2, and 3.
- Print your name and address on the reverse so that we can return the card to you.
- Attach this card to the back of the mailpiece, or on the front if space permits.

1. Article Addressed to:

PATRICIA A. PRESTON
 453 CONDADO WAY
 ESCONDIDO, CA 92025-6616
 920/PB/AMC24294



9590 9402 1932 6123 9424 75

2. Article Number (Transfer from service label)

7017 0660 0000 3024 0914

COMPLETE THIS SECTION ON DELIVERY

A. Signature

X *Theron Preston* Agent
 Addressee

B. Received by (Printed Name)

THE RON PRESTON

C. Date of Delivery

10/24/11


- D. Is delivery address different from item 1? Yes
 If YES, enter delivery address below: No

3. Service Type

- | | |
|--|---|
| <input type="checkbox"/> Adult Signature | <input type="checkbox"/> Priority Mail Express® |
| <input type="checkbox"/> Adult Signature Restricted Delivery | <input type="checkbox"/> Registered Mail™ |
| <input checked="" type="checkbox"/> Certified Mail® | <input type="checkbox"/> Registered Mail Restricted Delivery |
| <input type="checkbox"/> Certified Mail Restricted Delivery | <input type="checkbox"/> Return Receipt for Merchandise |
| <input type="checkbox"/> Collect on Delivery | <input type="checkbox"/> Signature Confirmation™ |
| <input type="checkbox"/> Collect on Delivery Restricted Delivery | <input type="checkbox"/> Signature Confirmation Restricted Delivery |
| <input type="checkbox"/> Mail | |
| <input type="checkbox"/> Mail Restricted Delivery (500) | |

12/23/11

USPS TRACKING #



First-Class Mail
Postage & Fees Paid
USPS
Permit No. G-10

9590 9402 1932 6123 9424 75

United States
Postal Service


RECEIVED
BLM AZ STATE OFFICE

12011 OCT 27 P 3 17

PHOENIX ARIZONA

• Sender: Please print your name, address, and ZIP+4® in this box •

U.S. DEPARTMENT OF THE INTERIOR
BUREAU OF LAND MANAGEMENT
ARIZONA STATE OFFICE
ONE NORTH CENTRAL AVENUE, SUITE 800
PHOENIX, AZ 85004-4427





United States Department of the Interior



BUREAU OF LAND MANAGEMENT
Arizona State Office
One North Central Avenue, Suite 800
Phoenix, Arizona 85004-4427
www.blm.gov/az/

In Reply Refer To:
3800 (9200) PB
AMC24294

OCT 13 2017

CERTIFIED MAIL – RETURN RECEIPT REQUESTED 7017 0660 0000 3024 0914

NOTICE

PATRICIA A. PRESTON
453 CONDADO WAY
ESCONDIDO, CA 92025-6616

BARIUM #21; RED CHIEF #5
AMC24294, AMC24295

Maintenance Fee Waiver Held for Rejection

This office received the Maintenance Fee Waiver Certification (waiver) for the above listed mining claim(s). The waiver is not properly completed and does not meet the annual filing requirements.


In accordance with 43 Code of Federal Regulations (CFR) 3835.10, the name, address, and original signatures of all owners of the mining claim must be included on the waiver form. Please correct the discrepancy as noted below:

- The waiver document is missing a claim owners name, address and signature. If a personal representative is signing the waiver, the names and addresses of all claim owners are required to be listed on the waiver. Next to each name, there must be a signature: either that of the owner, an authorized agent, or personal representative.
- If an agent or personal representative signs, they should identify themselves as signing on behalf of an owner, and a Power of Attorney must accompany the waiver document. The execution date on the Power of Attorney must be current within 3 years.

- In the case of the death of a mining claim owner, the following documents are required:
(1) Copy of the death certificate; (2) Proof that whomever signs the quitclaim deed has authority to sign on behalf of the deceased claimant (this can be a copy of the will or a document from probate court declaring the executor of the will or personal representative of the deceased).

In order to correct the defect in the waiver, per 43 CFR 3835.93, you must provide this office with the requested information within 60 days of your receipt of this notice. If you are unable to provide this information, you have the option of paying the annual maintenance fee of \$155 per claim (\$155 per 20 acres for placer claims larger than 20 acres). If we do not receive the requested corrections or the maintenance fees within the 60 day time frame, the claim(s) will be declared forfeited and closed.

Please include your AMC serial number on all correspondence. If additional information is required, please contact Pauline Brown at 602-417-9360.



Lucas Lucero
Deputy State Director
Lands, Minerals and Energy Division

Enclosure(s)

22

AMC 24294

MAINTENANCE FEE WAIVER CERTIFICATION

FORM APPROVED
OMB NO. 1004-0114
Expires: October 31, 2016

SEE INSTRUCTIONS ON PAGE 2

- This small miner waiver is filed for the assessment year beginning on September 1, 2017 and ending on September 1, 2018.
- The undersigned and all related parties owned ten or fewer mining claims, mill, or tunnel sites located and maintained on Federal lands in the United States of America on September 1, 2017.
- The undersigned have performed the assessment work required by law for each mining claim listed prior to filing this waiver and understand that by filing this form, the undersigned must file an affidavit of assessment work with the Bureau of Land Management (BLM) by the December 30th following the filing of this waiver.
- The undersigned understand that if the assessment work obligation has not yet come due under 30 U.S.C. 28 (for those claims in their first assessment year only), a notice of intent to hold reciting this condition must be recorded by the December 30th following the filing of this waiver.
- The undersigned understand that mill and tunnel sites may also be listed on this waiver and be waived from payment of the maintenance fee, and that a notice of intent to hold for these sites is required to be filed with the BLM by the December 30th following the filing of this waiver.
- The undersigned understand and acknowledge that pursuant to 43 U.S.C. 1212 and 18 U.S.C. 1001, the filing or recording of a false, fictitious, or fraudulent document with the BLM may result in a fine of up to \$250,000, a prison term not to exceed five years, or both.
- The mining claims, mill or tunnel sites for which this waiver from payment of the maintenance fees is requested are:

CLAIM OR SITE NAME	BLM RECORDATION SERIAL NUMBER
1. <u>BARILUM #21</u> ✓	<u>AMC 24294</u>
2. <u>RED CHIEF #5</u>	<u>AMC 24295</u>
3.	
4.	
5.	
6.	
7.	
8.	
9.	
10.	

RECEIVED
 BLM
 2017 APR 28 P 2:36
 PHOENIX, ARIZONA

ENTERED
 AC 483 + 247
 SEP 01 2017
 Missing I-Signature
 BY: FB

The owner(s) (claimants) of the above mining claims and sites are:

JOSEPH A. CAVANAUGH ✓
 (Owner's Name - Please Print)
6649 BAR Z RANCH ROAD
 (Owner's Mailing Address)

[Signature]
 (Owner's Signature)
PARADISE VALLEY AZ 85253
 (City) (State) (Zip Code)

LOYD M. ADAMS ✓
 (Owner's Name - Please Print)
560 CAROL LANE
 (Owner's Mailing Address)

Lloyd M Adams
 (Owner's Signature)
LK. HAVASU CITY AZ 86404
 (City) (State) (Zip Code)

CHARLES J CAVANAUGH ✓
 (Owner's Name - Please Print)
6169 GREEN LEAF LA,
 (Owner's Mailing Address)

[Signature]
 (Owner's Signature)
FORESTHILL CA 95631
 (City) (State) (Zip Code)

DEE ELLEN ORSBURN ✓
 (Owner's Name - Please Print)
5631 MODDISON AVE
 (Owner's Mailing Address)

Dee Ellen Osburn
 (Owner's Signature)
SACRAMENTO CA 95819
 (City) (State) (Zip Code)

(Continued on page 2) NW CHECK
2 EACH

AC 247
ENTERED SEP 01 2017
 NO sig. from James A. Osburn

← Not listed
AS A CLAIM OWNER

Kathy Orsburn

(Owner's Name - Please Print)

11357 Volcano Ct

(Owner's Mailing Address)

Kathy Orsburn

(Owner's Signature)

Gold River

(City)

CA

(State)

95670

(Zip Code)

Sylvia Miller

(Owner's Name - Please Print)

11219 Babbitt Ave

(Owner's Mailing Address)

Sylvia Miller

(Owner's Signature)

GRANADA HILLS, CA

(City)

(State)

91344-4118

(Zip Code)

Patricia A. Preston

(Owner's Name - Please Print)

453 Condado Lily

(Owner's Mailing Address)

Patricia A. Preston

(Owner's Signature)

Escordido

(City)

CA

(State)

92025

(Zip Code)

(Owner's Name - Please Print)

(Owner's Signature)

(Owner's Mailing Address)

(City)

(State)

(Zip Code)

18 U.S.C. 1001 and 43 U.S.C. 1212 make it a crime for any person knowingly and willfully to make to any department or agency of the United States any false, fictitious or fraudulent statements or representations as to any matter within its jurisdiction.

INSTRUCTIONS

1. This certification is made under the provisions of 43 U.S.C. § 1744 and 30 U.S.C. § 28-28k and the regulations thereunder (43 CFR Part 3830).
2. The claimant(s) must fill in the dates in paragraph 1 for the beginning and ending of the assessment year for which this waiver is sought.
3. The claimant(s) must fill in the date in paragraph 2 for the beginning of the assessment year for which this waiver is sought.
4. All claim and site names and BLM serial numbers must be listed for the mining claims, mill sites, and tunnel sites for which the waiver is sought.
5. All owners of the mining claims, mill sites, and tunnel sites and their addresses must be given.
6. This waiver form must be signed by all the claimants or their designated agent, in original form. If an agent is designated, a notarized designation of agent, signed by all of the claimants with proper address given, must be submitted with this waiver.
7. This form must be filed no later than September 1st for the upcoming assessment year in the BLM State Office where the mining claims or sites are recorded, or the waiver cannot be granted by the BLM. (Example: To obtain a waiver for the assessment year 2012, which begins on September 1, 2011, you must qualify for and file for a waiver no later than September 1, 2011, in the proper BLM State Office.)
8. For all mining claims which require assessment work, you must record an affidavit of labor on or before the December 30th immediately following the filing of this waiver. For all other mining claims or sites waived, you must record a notice of intent to hold on or before the December 30th immediately following the filing of this waiver.
9. Mill and tunnel sites may also be listed on this waiver and be waived from payment of the maintenance fee. A notice of intent to hold for these sites is required to be filed by the December 30th following the filing of this waiver.

FOR OFFICIAL USE ONLY

**DEPARTMENT OF THE INTERIOR
BUREAU OF LAND MANAGEMENT
MINING CLAIMS**

Run Date/Time: 10/11/2017 07:49 AM

(LIVE) Serial Register Page

Page 1 of 2

01 05-10-1872;017STAT0091;30USC26,28,34
Case Type 384101: LODE CLAIM
Claim Name: BARIUM #21
Commodity :
Case Disposition: ACTIVE
Required Maintenance Fee: \$155.00

Total Acres
20.660

Serial Number
AMC24294
Lead File Number
AMC24294

Name & Address	Int Rel
CAVANAUGH CHARLES J 6169 GREEN LEAF LN	FORESTHILL, CA 95631-9615 CLAIMANT
ORSBURN DEE ELLEN 5631 MODDISON AVE	SACRAMENTO, CA 95819-2417 CLAIMANT
PRESTON PATRICIA A 453 CONDADO WAY	ESCONDIDO, CA 92025-6616 CLAIMANT
ORSBURN JAMES A 11357 VOLCANO CT	GOLD RIVER, CA 95670-7218 CLAIMANT
MILLER SYLVIA 11219 BABBITT AVE	GRANADA HILLS, CA 91344-4116 CLAIMANT
CAVANAUGH JOSEPH A 6649 E BAR Z LN	PARADISE VALLEY, AZ 85253-1910 CLAIMANT
ADAMS LOYD M 560 CAROL LN	LAKE HAVASU CITY, AZ 86404-2300 CLAIMANT

Mer Twp	Rng	Sec	Quadrant	District/Field Office	County
14	0060N	0170W	029 SW	LAKE HAVASU FO	LA PAZ
14	0060N	0170W	030 SE	LAKE HAVASU FO	LA PAZ
14	0060N	0170W	031 NE	LAKE HAVASU FO	LA PAZ
14	0060N	0170W	032 NW	LAKE HAVASU FO	LA PAZ

Act Date	Code	Action	Action Remarks	Receipt Number
02/15/1930	403	LOCATION DATE		
06/26/1978	395	RECORDATION NOTICE RECD		
04/28/2017	483	SMALL MINER CERT FILED	2018	
04/28/2017	480	EVID OF ASSMT FILED	2017	3823969
05/02/2016	483	SMALL MINER CERT FILED	2017	
05/02/2016	480	EVID OF ASSMT FILED	2016	3551316
07/01/2015	483	SMALL MINER CERT FILED	2016	
07/01/2015	480	EVID OF ASSMT FILED	2015	3333829
05/30/2014	483	SMALL MINER CERT FILED	2015	
05/30/2014	480	EVID OF ASSMT FILED	2014	3046731
07/26/2013	483	SMALL MINER CERT FILED	2014	
07/26/2013	480	EVID OF ASSMT FILED	2013	2841622
05/30/2012	483	SMALL MINER CERT FILED	2013	
05/30/2012	480	EVID OF ASSMT FILED	2012	2579729
05/26/2011	483	SMALL MINER CERT FILED	2012	
05/26/2011	480	EVID OF ASSMT FILED	2011	2351460
06/04/2010	483	SMALL MINER CERT FILED	2011	
06/04/2010	480	EVID OF ASSMT FILED	2010	2148152
05/19/2009	483	SMALL MINER CERT FILED	2010	
05/19/2009	480	EVID OF ASSMT FILED	2009	1925302
05/21/2008	483	SMALL MINER CERT FILED	2009	
05/21/2008	480	EVID OF ASSMT FILED	2008	1711922
03/20/2007	483	SMALL MINER CERT FILED	2008	
03/20/2007	480	EVID OF ASSMT FILED	2007	1459284
04/06/2006	483	SMALL MINER CERT FILED	2007	
04/06/2006	480	EVID OF ASSMT FILED	2006	1260844
04/29/2005	483	SMALL MINER CERT FILED	2006	
08/25/2005	582	MAINTENANCE FEE/\$125	2005	1138903

**NO WARRANTY IS MADE BY BLM
FOR USE OF THE DATA FOR
PURPOSES NOT INTENDED BY BLM**

**DEPARTMENT OF THE INTERIOR
BUREAU OF LAND MANAGEMENT
MINING CLAIMS**

Run Date/Time: 10/11/2017 07:49 AM

(LIVE) Serial Register Page

Page 2 of 2

04/29/2005	480	EVID OF ASSMT FILED	2005	1069276
06/17/2004	480	EVID OF ASSMT FILED	2004	894986
05/14/2003	483	SMALL MINER CERT FILED	2004	
05/14/2003	480	EVID OF ASSMT FILED	2003	680340
06/05/2002	483	SMALL MINER CERT FILED	2003	
06/05/2002	480	EVID OF ASSMT FILED	2002	506864
07/23/2001	483	SMALL MINER CERT FILED	2002	
07/23/2001	480	EVID OF ASSMT FILED	2001	342779
07/10/2000	483	SMALL MINER CERT FILED	2001	
07/10/2000	480	EVID OF ASSMT FILED	2000	
06/01/1999	483	SMALL MINER CERT FILED	2000	
06/01/1999	480	EVID OF ASSMT FILED	1999	
06/22/1998	483	SMALL MINER CERT FILED	1999	
06/22/1998	480	EVID OF ASSMT FILED	1998	
06/25/1997	483	SMALL MINER CERT FILED	1998	
06/25/1997	480	EVID OF ASSMT FILED	1997	
05/01/1996	483	SMALL MINER CERT FILED	1997	
10/24/1996	480	EVID OF ASSMT FILED	1996	
08/31/1995	483	SMALL MINER CERT FILED	1996	
07/05/1995	480	EVID OF ASSMT FILED	1995	
08/02/1994	482	MAINTENANCE FEE/\$100	1995	
06/29/1993	482	MAINTENANCE FEE/\$100	1994	
06/29/1993	482	MAINTENANCE FEE/\$100	1993;RECEIPT 1901235	
05/27/1992	480	EVID OF ASSMT FILED	1992	
04/28/2017	247	FUTURE ACTION SUSPENSE	2018 WVR CORRECTION	
01/06/2016	113	ADDITIONAL INFO RECEIVED	CORRECTED 2016 WAIVER	
11/24/2015	393	DECISION/NOTICE ISSUED	EXPIRED WAIVER FORM	
12/27/2005	396	TRF OF INTEREST FILED	ORSBURN DOROTHY B	1208703
12/27/2005	396	TRF OF INTEREST FILED	ORSBURN DOROTHY B 1	1208703
07/13/2005	393	DECISION/NOTICE ISSUED	DEFECTIVE WAIVER	
06/17/2004	486	UNACCEPTABLE WAIVER	2005	
07/23/2001	396	TRF OF INTEREST FILED	ADAMS MARGARET M	500820
05/19/1993	974	AUTOMATED RECORD VERIF		
07/27/1987	669	LAND STATUS CHECKED		
05/15/1987	396	TRF OF INTEREST FILED	CAVANAUGH JOHN	
06/26/1978	500	MAP IN LEAD FILE	AMC24294;	
06/26/1978	501	ACCT ADV IN LEAD FILE	AMC24294;	

Line Nr Remarks

0001 MAINTENANCE FEE PD 8/25/2005 FOR 2005 FILING SEASON
 0002 IN TIMELY RESPONSE TO NOTICE OF DEFICIENT WAIVER
 0003 FILED 6/17/2004
 0004 2018 WVR MISSING SIG OF: ORSBURN JAMES A (AC247 ENT)

**NO WARRANTY IS MADE BY BLM
FOR USE OF THE DATA FOR
PURPOSES NOT INTENDED BY BLM**

**DEPARTMENT OF THE INTERIOR
BUREAU OF LAND MANAGEMENT
MINING CLAIMS**

Run Date/Time: 10/11/2017 07:49 AM

(LIVE) Serial Register Page

Page 1 of 2

01 05-10-1872;017STAT0091;30USC26,28,34
Case Type 384101: LODE CLAIM
Claim Name: RED CHIEF #5
Commodity :
Case Disposition: ACTIVE
Required Maintenance Fee: \$155.00

Total Acres
20.660

Serial Number
AMC24295
Lead File Number
AMC24294

Name & Address	Int Rel
MILLER SYLVIA 11219 BABBITT AVE	GRANADA HILLS, CA 91344-4116 CLAIMANT
ORSBURN JAMES A 11357 VOLCANO CT	GOLD RIVER, CA 95670-7218 CLAIMANT
ORSBURN DEE ELLEN 5631 MODDISON AVE	SACRAMENTO, CA 95819-2417 CLAIMANT
ADAMS LOYD M 560 CAROL LN	LAKE HAVASU CITY, AZ 86404-2300 CLAIMANT
CAVANAUGH CHARLES J 6169 GREEN LEAF LN	FORESTHILL, CA 95631-9615 CLAIMANT
PRESTON PATRICIA A 453 CONDADO WAY	ESCONDIDO, CA 92025-6616 CLAIMANT
CAVANAUGH JOSEPH A 6649 E BAR Z LN	PARADISE VALLEY, AZ 85253-1910 CLAIMANT

Mer Twp	Rng	Sec	Quadrant	District/Field Office	County
14	0060N	0170W	031	NE LAKE HAVASU FO	LA PAZ

Act Date	Code	Action	Action Remarks	Receipt Number
04/16/1928	403	LOCATION DATE		
06/26/1978	395	RECORDATION NOTICE RECD		
04/28/2017	483	SMALL MINER CERT FILED	2018	
04/28/2017	480	EVID OF ASSMT FILED	2017	3823969
05/02/2016	483	SMALL MINER CERT FILED	2017	
05/02/2016	480	EVID OF ASSMT FILED	2016	3551316
07/01/2015	483	SMALL MINER CERT FILED	2016	
07/01/2015	480	EVID OF ASSMT FILED	2015	3333829
05/30/2014	483	SMALL MINER CERT FILED	2015	
05/30/2014	480	EVID OF ASSMT FILED	2014	3046731
07/26/2013	483	SMALL MINER CERT FILED	2014	
07/26/2013	480	EVID OF ASSMT FILED	2013	2841622
05/30/2012	483	SMALL MINER CERT FILED	2013	
05/30/2012	480	EVID OF ASSMT FILED	2012	2579729
05/26/2011	483	SMALL MINER CERT FILED	2012	
05/26/2011	480	EVID OF ASSMT FILED	2011	2351460
06/04/2010	483	SMALL MINER CERT FILED	2011	
06/04/2010	480	EVID OF ASSMT FILED	2010	2148152
05/19/2009	483	SMALL MINER CERT FILED	2010	
05/19/2009	480	EVID OF ASSMT FILED	2009	1925302
05/21/2008	483	SMALL MINER CERT FILED	2009	
05/21/2008	480	EVID OF ASSMT FILED	2008	1711922
03/20/2007	483	SMALL MINER CERT FILED	2008	
03/20/2007	480	EVID OF ASSMT FILED	2007	1459284
04/06/2006	483	SMALL MINER CERT FILED	2007	
04/06/2006	480	EVID OF ASSMT FILED	2006	1260844
04/29/2005	483	SMALL MINER CERT FILED	2006	
08/25/2005	582	MAINTENANCE FEE/\$125	2005	1138903
04/29/2005	480	EVID OF ASSMT FILED	2005	1069276

**NO WARRANTY IS MADE BY BLM
FOR USE OF THE DATA FOR
PURPOSES NOT INTENDED BY BLM**

**DEPARTMENT OF THE INTERIOR
BUREAU OF LAND MANAGEMENT
MINING CLAIMS**

Run Date/Time: 10/11/2017 07:49 AM

(LIVE) Serial Register Page

Page 2 of 2

06/17/2004	480	EVID OF ASSMT FILED	2004	894986
05/14/2003	483	SMALL MINER CERT FILED	2004	
05/14/2003	480	EVID OF ASSMT FILED	2003	680340
06/05/2002	483	SMALL MINER CERT FILED	2003	
06/05/2002	480	EVID OF ASSMT FILED	2002	506864
07/23/2001	483	SMALL MINER CERT FILED	2002	
07/23/2001	480	EVID OF ASSMT FILED	2001	342779
07/10/2000	483	SMALL MINER CERT FILED	2001	
07/10/2000	480	EVID OF ASSMT FILED	2000	
06/01/1999	483	SMALL MINER CERT FILED	2000	
06/01/1999	480	EVID OF ASSMT FILED	1999	
06/22/1998	483	SMALL MINER CERT FILED	1999	
06/22/1998	480	EVID OF ASSMT FILED	1998	
06/25/1997	483	SMALL MINER CERT FILED	1998	
06/25/1997	480	EVID OF ASSMT FILED	1997	
05/01/1996	483	SMALL MINER CERT FILED	1997	
10/24/1996	480	EVID OF ASSMT FILED	1996	
08/31/1995	483	SMALL MINER CERT FILED	1996	
07/05/1995	480	EVID OF ASSMT FILED	1995	
08/02/1994	482	MAINTENANCE FEE/\$100	1995	
06/29/1993	482	MAINTENANCE FEE/\$100	1994	
06/29/1993	482	MAINTENANCE FEE/\$100	1993;RECEIPT 1901235	
05/27/1992	480	EVID OF ASSMT FILED	1992	
04/28/2017	247	FUTURE ACTION SUSPENSE	2018 WVR CORRECTION	
01/06/2016	113	ADDITIONAL INFO RECEIVED	CORRECTED 2016 WAIVER	
11/24/2015	393	DECISION/NOTICE ISSUED	EXPIRED WAIVER FORM	
12/27/2005	396	TRF OF INTEREST FILED	ORSBURN DOROTHY B 2	1208703
12/27/2005	396	TRF OF INTEREST FILED	ORSBURN DOROTHY B	1208703
12/27/2005	396	TRF OF INTEREST FILED	ORSBURN DOROTHY B 1	1208703
07/13/2005	393	DECISION/NOTICE ISSUED	DEFECTIVE WAIVER	
06/17/2004	486	UNACCEPTABLE WAIVER	2005	
07/23/2001	396	TRF OF INTEREST FILED	ADAMS MARGARET M	500820
07/27/1987	669	LAND STATUS CHECKED		
05/15/1987	396	TRF OF INTEREST FILED	CAVANAUGH JOHN	
08/08/1978	500	MAP IN LEAD FILE	AMC24294;	
06/26/1978	501	ACCT ADV IN LEAD FILE	AMC24294;	
04/16/1928	404	COUNTY RECORDATION	0;0027;0202	

Line Nr Remarks

0001	MAINTENANCE FEE PD 8/25/2006 FOR 2005 FILING SEASON
0002	IN TIMELY RESPONSE TO NOTICE OF DEFICIENT WAIVER
0003	FILED 6/17/2004
0004	2018 WVR MISSING SIG OF: ORSBURN JAMES A (AC247 ENT)

**NO WARRANTY IS MADE BY BLM
FOR USE OF THE DATA FOR
PURPOSES NOT INTENDED BY BLM**

OCT 13 2017

*Phonon
10/12/17
ATEMover 10/12/17
4 10/13/17*

In Reply Refer To:
3800 (9200) PB
AMC24294

CERTIFIED MAIL – RETURN RECEIPT REQUESTED 7017 0660 0000 3024 0921

NOTICE

LOYD M. ADAMS
560 CAROL LN
LAKE HAVASU CITY, AZ 86404-2300

BARIUM #21; RED CHIEF #5
AMC24294, AMC24295

Maintenance Fee Waiver Held for Rejection

This office received the Maintenance Fee Waiver Certification (waiver) for the above listed mining claim(s). The waiver is not properly completed and does not meet the annual filing requirements.

In accordance with 43 Code of Federal Regulations (CFR) 3835.10, the name, address, and original signatures of all owners of the mining claim must be included on the waiver form. Please correct the discrepancy as noted below:

- The waiver document is missing a claim owners name, address and signature. If a personal representative is signing the waiver, the names and addresses of all claim owners are required to be listed on the waiver. Next to each name, there must be a signature: either that of the owner, an authorized agent, or personal representative.
- If an agent or personal representative signs, they should identify themselves as signing on behalf of an owner, and a Power of Attorney must accompany the waiver document. The execution date on the Power of Attorney must be current within 3 years.

DD 12/20/17

- In the case of the death of a mining claim owner, the following documents are required:
(1) Copy of the death certificate; (2) Proof that whomever signs the quitclaim deed has authority to sign on behalf of the deceased claimant (this can be a copy of the will or a document from probate court declaring the executor of the will or personal representative of the deceased).

In order to correct the defect in the waiver, per 43 CFR 3835.93, you must provide this office with the requested information within 60 days of your receipt of this notice. If you are unable to provide this information, you have the option of paying the annual maintenance fee of \$155 per claim (\$155 per 20 acres for placer claims larger than 20 acres). If we do not receive the requested corrections or the maintenance fees within the 60 day time frame, the claim(s) will be declared forfeited and closed.

Please include your AMC serial number on all correspondence. If additional information is required, please contact Pauline Brown at 602-417-9360.

Lucas Lucero
Deputy State Director
Lands, Minerals and Energy Division

Enclosure(s)

SENDER: COMPLETE THIS SECTION

- Complete items 1, 2, and 3.
- Print your name and address on the reverse so that we can return the card to you.
- Attach this card to the back of the mailpiece, or on the front if space permits.

1. Article Addressed to:

LOYD M. ADAMS
 560 CAROL LN
 LAKE HAVASU CITY, AZ 86404-2300
 920/PB/AMC24294



9590 9402 1932 6123 9424 68

2. Article Number (Transfer from service label)

7017 0660 0000 3024 0921

COMPLETE THIS SECTION ON DELIVERY

A. Signature

X *[Handwritten Signature]*

 Agent Addressee

B. Received by (Printed Name)

L ADAMS

C. Date of Delivery

10/21/17

D. Is delivery address different from item 1? Yes NoIf YES, enter delivery address below: No

3. Service Type

- Adult Signature
- Adult Signature Restricted Delivery
- Certified Mail®
- Certified Mail Restricted Delivery
- Collect on Delivery
- Collect on Delivery Restricted Delivery


- Priority Mail Express®
- Registered Mail™
- Registered Mail Restricted Delivery
- Return Receipt for Merchandise
- Signature Confirmation™
- Signature Confirmation Restricted Delivery

Mail

Mail Restricted Delivery

(over \$500)

USPS TRACKING # 9590 9402 1932 6523 9424 68



First-Class Mail
Postage & Fees Paid
USPS
Permit No. G-10


9590 9402 1932 6523 9424 68

United States
Postal Service

RECEIVED
DLM AZ STATE OFFICE

2017 OCT 24 4 21 PM '17

Sender: Please print your name, address, and ZIP+4® in this box®
U.S. DEPARTMENT OF THE INTERIOR
BUREAU OF LAND MANAGEMENT
ARIZONA STATE OFFICE
ONE NORTH CENTRAL AVENUE, SUITE 800
PHOENIX, AZ 85004-4427





United States Department of the Interior



BUREAU OF LAND MANAGEMENT

Arizona State Office

One North Central Avenue, Suite 800

Phoenix, Arizona 85004-4427

www.blm.gov/az/

OCT 13 2017

In Reply Refer To:
3800 (9200) PB
AMC24294

CERTIFIED MAIL – RETURN RECEIPT REQUESTED 7017 0660 0000 3024 0921

NOTICE

LOYD M. ADAMS
560 CAROL LN
LAKE HAVASU CITY, AZ 86404-2300

BARIUM #21; RED CHIEF #5
AMC24294, AMC24295

Maintenance Fee Waiver Held for Rejection

This office received the Maintenance Fee Waiver Certification (waiver) for the above listed mining claim(s). The waiver is not properly completed and does not meet the annual filing requirements.


In accordance with 43 Code of Federal Regulations (CFR) 3835.10, the name, address, and original signatures of all owners of the mining claim must be included on the waiver form. Please correct the discrepancy as noted below:

- The waiver document is missing a claim owners name, address and signature. If a personal representative is signing the waiver, the names and addresses of all claim owners are required to be listed on the waiver. Next to each name, there must be a signature: either that of the owner, an authorized agent, or personal representative.
- If an agent or personal representative signs, they should identify themselves as signing on behalf of an owner, and a Power of Attorney must accompany the waiver document. The execution date on the Power of Attorney must be current within 3 years.

- In the case of the death of a mining claim owner, the following documents are required:
(1) Copy of the death certificate; (2) Proof that whomever signs the quitclaim deed has authority to sign on behalf of the deceased claimant (this can be a copy of the will or a document from probate court declaring the executor of the will or personal representative of the deceased).

In order to correct the defect in the waiver, per 43 CFR 3835.93, you must provide this office with the requested information within 60 days of your receipt of this notice. If you are unable to provide this information, you have the option of paying the annual maintenance fee of \$155 per claim (\$155 per 20 acres for placer claims larger than 20 acres). If we do not receive the requested corrections or the maintenance fees within the 60 day time frame, the claim(s) will be declared forfeited and closed.

Please include your AMC serial number on all correspondence. If additional information is required, please contact Pauline Brown at 602-417-9360.



Lucas Lucero
Deputy State Director
Lands, Minerals and Energy Division

Enclosure(s)

UNITED STATES
DEPARTMENT OF THE INTERIOR
BUREAU OF LAND MANAGEMENT

22

AMC 24294

MAINTENANCE FEE WAIVER CERTIFICATION

FORM APPROVED
OMB NO. 1004-0114
Expires: October 31, 2016

SEE INSTRUCTIONS ON PAGE 2

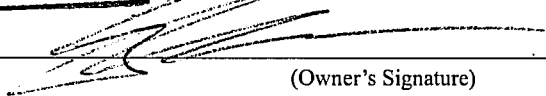


- This small miner waiver is filed for the assessment year beginning on September 1, 2017 and ending on September 1, 2018.
- The undersigned and all related parties owned ten or fewer mining claims, mill, or tunnel sites located and maintained on Federal lands in the United States of America on September 1, 2017.
- The undersigned have performed the assessment work required by law for each mining claim listed prior to filing this waiver and understand that by filing this form, the undersigned must file an affidavit of assessment work with the Bureau of Land Management (BLM) by the December 30th following the filing of this waiver.
- The undersigned understand that if the assessment work obligation has not yet come due under 30 U.S.C. 28 (for those claims in their first assessment year only), a notice of intent to hold reciting this condition must be recorded by the December 30th following the filing of this waiver.
- The undersigned understand that mill and tunnel sites may also be listed on this waiver and be waived from payment of the maintenance fee, and that a notice of intent to hold for these sites is required to be filed with the BLM by the December 30th following the filing of this waiver.
- The undersigned understand and acknowledge that pursuant to 43 U.S.C. 1212 and 18 U.S.C. 1001, the filing or recording of a false, fictitious, or fraudulent document with the BLM may result in a fine of up to \$250,000, a prison term not to exceed five years, or both.
- The mining claims, mill or tunnel sites for which this waiver from payment of the maintenance fees is requested are:

CLAIM OR SITE NAME	BLM RECORDATION SERIAL NUMBER
1. <u>BARILUM #21</u> ✓	<u>AMC 24294</u>
2. <u>RED CHIEF #5</u>	<u>AMC 24295</u>
3.	
4.	
5.	
6.	
7.	
8.	
9.	
10.	

RECEIVED
 2017 APR 28 P 2:36
 PHOENIX, ARIZONA

ENTERED
 AC 483 + 247
 SEP 01 2017
 Missing 1-Signature
 BY: FB

The owner(s) (claimants) of the above mining claims and sites are:

<p><u>JOSEPH A. CAVANAUGH</u> ✓ (Owner's Name - Please Print)</p> <p><u>6649 BAR Z RANCH ROAD</u> (Owner's Mailing Address)</p>	<p> (Owner's Signature)</p> <p><u>PARADISE VALLEY</u> <u>AZ</u> <u>85253</u> (City) (State) (Zip Code)</p>
<p><u>LOYD M. ADAMS</u> ✓ (Owner's Name - Please Print)</p> <p><u>560 CAROL LANE</u> (Owner's Mailing Address)</p>	<p> (Owner's Signature)</p> <p><u>LR. HAVASU CITY</u> <u>AZ</u> <u>86404</u> (City) (State) (Zip Code)</p>
<p><u>CHARLES J CAVANAUGH</u> ✓ (Owner's Name - Please Print)</p> <p><u>6169 GREEN LEAF LA,</u> (Owner's Mailing Address)</p>	<p> (Owner's Signature)</p> <p><u>FORESTHILL</u> <u>CA</u> <u>95631</u> (City) (State) (Zip Code)</p>
<p><u>DEE ELLEN ORSBURN</u> ✓ (Owner's Name - Please Print)</p> <p><u>5631 MODDISON AVE</u> (Owner's Mailing Address)</p>	<p> (Owner's Signature)</p> <p><u>SACRAMENTO</u> <u>CA</u> <u>95819</u> (City) (State) (Zip Code)</p>

(Continued on page 2) NW CHECK
2-EACH

AC 247
ENTERED SEP 01 2017
 NO sig. from James A. Osburn

← Not listed
AS A CLAIM OWNER

Kathy Orsburn

(Owner's Name - Please Print)

11357 Volcano Ct

(Owner's Mailing Address)

Kathy Orsburn

(Owner's Signature)

Gold River

(City)

CA

(State)

95670

(Zip Code)

Sylvia Miller

(Owner's Name - Please Print)

11219 Babbitt Ave

(Owner's Mailing Address)

Sylvia Miller

(Owner's Signature)

GRANADA HILLS, CA

(City)

(State)

91344-4116

(Zip Code)

Patricia A. Preston

(Owner's Name - Please Print)

453 Condado Lily

(Owner's Mailing Address)

Patricia A. Preston

(Owner's Signature)

Escordido

(City)

CA

(State)

92025

(Zip Code)

(Owner's Name - Please Print)

(Owner's Signature)

(Owner's Mailing Address)

(City)

(State)

(Zip Code)

18 U.S.C. 1001 and 43 U.S.C. 1212 make it a crime for any person knowingly and willfully to make to any department or agency of the United States any false, fictitious or fraudulent statements or representations as to any matter within its jurisdiction.

INSTRUCTIONS

1. This certification is made under the provisions of 43 U.S.C. § 1744 and 30 U.S.C. § 28-28k and the regulations thereunder (43 CFR Part 3830).
2. The claimant(s) must fill in the dates in paragraph 1 for the beginning and ending of the assessment year for which this waiver is sought.
3. The claimant(s) must fill in the date in paragraph 2 for the beginning of the assessment year for which this waiver is sought.
4. All claim and site names and BLM serial numbers must be listed for the mining claims, mill sites, and tunnel sites for which the waiver is sought.
5. All owners of the mining claims, mill sites, and tunnel sites and their addresses must be given.
6. This waiver form must be signed by all the claimants or their designated agent, in original form. If an agent is designated, a notarized designation of agent, signed by all of the claimants with proper address given, must be submitted with this waiver.
7. This form must be filed no later than September 1st for the upcoming assessment year in the BLM State Office where the mining claims or sites are recorded, or the waiver cannot be granted by the BLM. (Example: To obtain a waiver for the assessment year 2012, which begins on September 1, 2011, you must qualify for and file for a waiver no later than September 1, 2011, in the proper BLM State Office.)
8. For all mining claims which require assessment work, you must record an affidavit of labor on or before the December 30th immediately following the filing of this waiver. For all other mining claims or sites waived, you must record a notice of intent to hold on or before the December 30th immediately following the filing of this waiver.
9. Mill and tunnel sites may also be listed on this waiver and be waived from payment of the maintenance fee. A notice of intent to hold for these sites is required to be filed by the December 30th following the filing of this waiver.

FOR OFFICIAL USE ONLY

**DEPARTMENT OF THE INTERIOR
BUREAU OF LAND MANAGEMENT
MINING CLAIMS**

Run Date/Time: 10/11/2017 07:49 AM

(LIVE) Serial Register Page

Page 1 of 2

01 05-10-1872;017STAT0091;30USC26,28,34
Case Type 384101: LODE CLAIM
Claim Name: BARIUM #21
Commodity :
Case Disposition: ACTIVE
Required Maintenance Fee: \$155.00

**Total Acres
20.660**

**Serial Number
AMC24294
Lead File Number
AMC24294**

Name & Address	Int Rel
CAVANAUGH CHARLES J 6169 GREEN LEAF LN	FORESTHILL, CA 95631-9615 CLAIMANT
ORSBURN DEE ELLEN 5631 MODDISON AVE	SACRAMENTO, CA 95819-2417 CLAIMANT
PRESTON PATRICIA A 453 CONDADO WAY	ESCONDIDO, CA 92025-6616 CLAIMANT
ORSBURN JAMES A 11357 VOLCANO CT	GOLD RIVER, CA 95670-7218 CLAIMANT
MILLER SYLVIA 11219 BABBITT AVE	GRANADA HILLS, CA 91344-4116 CLAIMANT
CAVANAUGH JOSEPH A 6649 E BAR Z LN	PARADISE VALLEY, AZ 85253-1910 CLAIMANT
ADAMS LOYD M 560 CAROL LN	LAKE HAVASU CITY, AZ 86404-2300 CLAIMANT

Mer	Twp	Rng	Sec	Quadrant	District/Field Office	County
14	0060N	0170W	029	SW	LAKE HAVASU FO	LA PAZ
14	0060N	0170W	030	SE	LAKE HAVASU FO	LA PAZ
14	0060N	0170W	031	NE	LAKE HAVASU FO	LA PAZ
14	0060N	0170W	032	NW	LAKE HAVASU FO	LA PAZ

Act Date	Code	Action	Action Remarks	Receipt Number
02/15/1930	403	LOCATION DATE		
06/26/1978	395	RECORDATION NOTICE RECD		
04/28/2017	483	SMALL MINER CERT FILED	2018	
04/28/2017	480	EVID OF ASSMT FILED	2017	3823969
05/02/2016	483	SMALL MINER CERT FILED	2017	
05/02/2016	480	EVID OF ASSMT FILED	2016	3551316
07/01/2015	483	SMALL MINER CERT FILED	2016	
07/01/2015	480	EVID OF ASSMT FILED	2015	3333829
05/30/2014	483	SMALL MINER CERT FILED	2015	
05/30/2014	480	EVID OF ASSMT FILED	2014	3046731
07/26/2013	483	SMALL MINER CERT FILED	2014	
07/26/2013	480	EVID OF ASSMT FILED	2013	2841622
05/30/2012	483	SMALL MINER CERT FILED	2013	
05/30/2012	480	EVID OF ASSMT FILED	2012	2579729
05/26/2011	483	SMALL MINER CERT FILED	2012	
05/26/2011	480	EVID OF ASSMT FILED	2011	2351460
06/04/2010	483	SMALL MINER CERT FILED	2011	
06/04/2010	480	EVID OF ASSMT FILED	2010	2148152
05/19/2009	483	SMALL MINER CERT FILED	2010	
05/19/2009	480	EVID OF ASSMT FILED	2009	1925302
05/21/2008	483	SMALL MINER CERT FILED	2009	
05/21/2008	480	EVID OF ASSMT FILED	2008	1711922
03/20/2007	483	SMALL MINER CERT FILED	2008	
03/20/2007	480	EVID OF ASSMT FILED	2007	1459284
04/06/2006	483	SMALL MINER CERT FILED	2007	
04/06/2006	480	EVID OF ASSMT FILED	2006	1260844
04/29/2005	483	SMALL MINER CERT FILED	2006	
08/25/2005	582	MAINTENANCE FEE/\$125	2005	1138903

**NO WARRANTY IS MADE BY BLM
FOR USE OF THE DATA FOR
PURPOSES NOT INTENDED BY BLM**

**DEPARTMENT OF THE INTERIOR
BUREAU OF LAND MANAGEMENT
MINING CLAIMS**

Run Date/Time: 10/11/2017 07:49 AM

(LIVE) Serial Register Page

Page 2 of 2

04/29/2005	480	EVID OF ASSMT FILED	2005	1069276
06/17/2004	480	EVID OF ASSMT FILED	2004	894986
05/14/2003	483	SMALL MINER CERT FILED	2004	
05/14/2003	480	EVID OF ASSMT FILED	2003	680340
06/05/2002	483	SMALL MINER CERT FILED	2003	
06/05/2002	480	EVID OF ASSMT FILED	2002	506864
07/23/2001	483	SMALL MINER CERT FILED	2002	
07/23/2001	480	EVID OF ASSMT FILED	2001	342779
07/10/2000	483	SMALL MINER CERT FILED	2001	
07/10/2000	480	EVID OF ASSMT FILED	2000	
06/01/1999	483	SMALL MINER CERT FILED	2000	
06/01/1999	480	EVID OF ASSMT FILED	1999	
06/22/1998	483	SMALL MINER CERT FILED	1999	
06/22/1998	480	EVID OF ASSMT FILED	1998	
06/25/1997	483	SMALL MINER CERT FILED	1998	
06/25/1997	480	EVID OF ASSMT FILED	1997	
05/01/1996	483	SMALL MINER CERT FILED	1997	
10/24/1996	480	EVID OF ASSMT FILED	1996	
08/31/1995	483	SMALL MINER CERT FILED	1996	
07/05/1995	480	EVID OF ASSMT FILED	1995	
08/02/1994	482	MAINTENANCE FEE/\$100	1995	
06/29/1993	482	MAINTENANCE FEE/\$100	1994	
06/29/1993	482	MAINTENANCE FEE/\$100	1993;RECEIPT 1901235	
05/27/1992	480	EVID OF ASSMT FILED	1992	
04/28/2017	247	FUTURE ACTION SUSPENSE	2018 WVR CORRECTION	
01/06/2016	113	ADDITIONAL INFO RECEIVED	CORRECTED 2016 WAIVER	
11/24/2015	393	DECISION/NOTICE ISSUED	EXPIRED WAIVER FORM	
12/27/2005	396	TRF OF INTEREST FILED	ORSBURN DOROTHY B	1208703
12/27/2005	396	TRF OF INTEREST FILED	ORSBURN DOROTHY B 1	1208703
07/13/2005	393	DECISION/NOTICE ISSUED	DEFECTIVE WAIVER	
06/17/2004	486	UNACCEPTABLE WAIVER	2005	
07/23/2001	396	TRF OF INTEREST FILED	ADAMS MARGARET M	500820
05/19/1993	974	AUTOMATED RECORD VERIF		
07/27/1987	669	LAND STATUS CHECKED		
05/15/1987	396	TRF OF INTEREST FILED	CAVANAUGH JOHN	
06/26/1978	500	MAP IN LEAD FILE	AMC24294;	
06/26/1978	501	ACCT ADV IN LEAD FILE	AMC24294;	

Line Nr Remarks

0001 MAINTENANCE FEE PD 8/25/2005 FOR 2005 FILING SEASON
 0002 IN TIMELY RESPONSE TO NOTICE OF DEFICIENT WAIVER
 0003 FILED 6/17/2004
 0004 2018 WVR MISSING SIG OF: ORSBURN JAMES A (AC247 ENT)

**NO WARRANTY IS MADE BY BLM
FOR USE OF THE DATA FOR
PURPOSES NOT INTENDED BY BLM**

**DEPARTMENT OF THE INTERIOR
BUREAU OF LAND MANAGEMENT
MINING CLAIMS**

Run Date/Time: 10/11/2017 07:49 AM

(LIVE) Serial Register Page

Page 1 of 2

01 05-10-1872;017STAT0091;30USC26,28,34
Case Type 384101: LODE CLAIM
Claim Name: RED CHIEF #5
Commodity :
Case Disposition: ACTIVE
Required Maintenance Fee: \$155.00

Total Acres
20.660

Serial Number
AMC24295
Lead File Number
AMC24294

Name & Address

Int Rel

MILLER SYLVIA	11219 BABBITT AVE	GRANADA HILLS, CA 91344-4116	CLAIMANT
ORSBURN JAMES A	11357 VOLCANO CT	GOLD RIVER, CA 95670-7218	CLAIMANT
ORSBURN DEE ELLEN	5631 MODDISON AVE	SACRAMENTO, CA 95819-2417	CLAIMANT
ADAMS LOYD M	560 CAROL LN	LAKE HAVASU CITY, AZ 86404-2300	CLAIMANT
CAVANAUGH CHARLES J	6169 GREEN LEAF LN	FORESTHILL, CA 95631-9615	CLAIMANT
PRESTON PATRICIA A	453 CONDADO WAY	ESCONDIDO, CA 92025-6616	CLAIMANT
CAVANAUGH JOSEPH A	6649 E BAR Z LN	PARADISE VALLEY, AZ 85253-1910	CLAIMANT

Mer Twp	Rng	Sec	Quadrant	District/Field Office	County	
14	0060N	0170W	031	NE	LAKE HAVASU FO	LA PAZ

Act Date	Code	Action	Action Remarks	Receipt Number
04/16/1928	403	LOCATION DATE		
06/26/1978	395	RECORDATION NOTICE RECD		
04/28/2017	483	SMALL MINER CERT FILED	2018	
04/28/2017	480	EVID OF ASSMT FILED	2017	3823969
05/02/2016	483	SMALL MINER CERT FILED	2017	
05/02/2016	480	EVID OF ASSMT FILED	2016	3551316
07/01/2015	483	SMALL MINER CERT FILED	2016	
07/01/2015	480	EVID OF ASSMT FILED	2015	3333829
05/30/2014	483	SMALL MINER CERT FILED	2015	
05/30/2014	480	EVID OF ASSMT FILED	2014	3046731
07/26/2013	483	SMALL MINER CERT FILED	2014	
07/26/2013	480	EVID OF ASSMT FILED	2013	2841622
05/30/2012	483	SMALL MINER CERT FILED	2013	
05/30/2012	480	EVID OF ASSMT FILED	2012	2579729
05/26/2011	483	SMALL MINER CERT FILED	2012	
05/26/2011	480	EVID OF ASSMT FILED	2011	2351460
06/04/2010	483	SMALL MINER CERT FILED	2011	
06/04/2010	480	EVID OF ASSMT FILED	2010	2148152
05/19/2009	483	SMALL MINER CERT FILED	2010	
05/19/2009	480	EVID OF ASSMT FILED	2009	1925302
05/21/2008	483	SMALL MINER CERT FILED	2009	
05/21/2008	480	EVID OF ASSMT FILED	2008	1711922
03/20/2007	483	SMALL MINER CERT FILED	2008	
03/20/2007	480	EVID OF ASSMT FILED	2007	1459284
04/06/2006	483	SMALL MINER CERT FILED	2007	
04/06/2006	480	EVID OF ASSMT FILED	2006	1260844
04/29/2005	483	SMALL MINER CERT FILED	2006	
08/25/2005	582	MAINTENANCE FEE/\$125	2005	1138903
04/29/2005	480	EVID OF ASSMT FILED	2005	1069276

**NO WARRANTY IS MADE BY BLM
FOR USE OF THE DATA FOR
PURPOSES NOT INTENDED BY BLM**

**DEPARTMENT OF THE INTERIOR
BUREAU OF LAND MANAGEMENT
MINING CLAIMS**

Run Date/Time: 10/11/2017 07:49 AM

(LIVE) Serial Register Page

Page 2 of 2

06/17/2004	480	EVID OF ASSMT FILED	2004	894986
05/14/2003	483	SMALL MINER CERT FILED	2004	
05/14/2003	480	EVID OF ASSMT FILED	2003	680340
06/05/2002	483	SMALL MINER CERT FILED	2003	
06/05/2002	480	EVID OF ASSMT FILED	2002	506864
07/23/2001	483	SMALL MINER CERT FILED	2002	
07/23/2001	480	EVID OF ASSMT FILED	2001	342779
07/10/2000	483	SMALL MINER CERT FILED	2001	
07/10/2000	480	EVID OF ASSMT FILED	2000	
06/01/1999	483	SMALL MINER CERT FILED	2000	
06/01/1999	480	EVID OF ASSMT FILED	1999	
06/22/1998	483	SMALL MINER CERT FILED	1999	
06/22/1998	480	EVID OF ASSMT FILED	1998	
06/25/1997	483	SMALL MINER CERT FILED	1998	
06/25/1997	480	EVID OF ASSMT FILED	1997	
05/01/1996	483	SMALL MINER CERT FILED	1997	
10/24/1996	480	EVID OF ASSMT FILED	1996	
08/31/1995	483	SMALL MINER CERT FILED	1996	
07/05/1995	480	EVID OF ASSMT FILED	1995	
08/02/1994	482	MAINTENANCE FEE/\$100	1995	
06/29/1993	482	MAINTENANCE FEE/\$100	1994	
06/29/1993	482	MAINTENANCE FEE/\$100	1993;RECEIPT 1901235	
05/27/1992	480	EVID OF ASSMT FILED	1992	
04/28/2017	247	FUTURE ACTION SUSPENSE	2018 WVR CORRECTION	
01/06/2016	113	ADDITIONAL INFO RECEIVED	CORRECTED 2016 WAIVER	
11/24/2015	393	DECISION/NOTICE ISSUED	EXPIRED WAIVER FORM	
12/27/2005	396	TRF OF INTEREST FILED	ORSBURN DOROTHY B 2	1208703
12/27/2005	396	TRF OF INTEREST FILED	ORSBURN DOROTHY B	1208703
12/27/2005	396	TRF OF INTEREST FILED	ORSBURN DOROTHY B 1	1208703
07/13/2005	393	DECISION/NOTICE ISSUED	DEFECTIVE WAIVER	
06/17/2004	486	UNACCEPTABLE WAIVER	2005	
07/23/2001	396	TRF OF INTEREST FILED	ADAMS MARGARET M	500820
07/27/1987	669	LAND STATUS CHECKED		
05/15/1987	396	TRF OF INTEREST FILED	CAVANAUGH JOHN	
08/08/1978	500	MAP IN LEAD FILE	AMC24294;	
06/26/1978	501	ACCT ADV IN LEAD FILE	AMC24294;	
04/16/1928	404	COUNTY RECORDATION	0;0027;0202	

Line Nr Remarks

0001	MAINTENANCE FEE PD 8/25/2006 FOR 2005 FILING SEASON
0002	IN TIMELY RESPONSE TO NOTICE OF DEFICIENT WAIVER
0003	FILED 6/17/2004
0004	2018 WVR MISSING SIG OF: ORSBURN JAMES A (AC247 ENT)

**NO WARRANTY IS MADE BY BLM
FOR USE OF THE DATA FOR
PURPOSES NOT INTENDED BY BLM**

*Prison 10/12/17
A-Thrown 10/12/17
4 10/13/17*

OCT 13 2017

In Reply Refer To:
3800 (9200) PB
AMC24294

CERTIFIED MAIL – RETURN RECEIPT REQUESTED 7017 0660 0000 3024 0938

NOTICE

ORSBURN JAMES A
11357 VOLCANO CT
GOLD RIVER, CA 95670-7218

BARIUM #21; RED CHIEF #5
AMC24294, AMC24295

Maintenance Fee Waiver Held for Rejection

This office received the Maintenance Fee Waiver Certification (waiver) for the above listed mining claim(s). The waiver is not properly completed and does not meet the annual filing requirements.

In accordance with 43 Code of Federal Regulations (CFR) 3835.10, the name, address, and original signatures of all owners of the mining claim must be included on the waiver form. Please correct the discrepancy as noted below:

- The waiver document is missing a claim owners name, address and signature. If a personal representative is signing the waiver, the names and addresses of all claim owners are required to be listed on the waiver. Next to each name, there must be a signature: either that of the owner, an authorized agent, or personal representative.
- If an agent or personal representative signs, they should identify themselves as signing on behalf of an owner, and a Power of Attorney must accompany the waiver document. The execution date on the Power of Attorney must be current within 3 years.

- In the case of the death of a mining claim owner, the following documents are required:
(1) Copy of the death certificate; (2) Proof that whomever signs the quitclaim deed has authority to sign on behalf of the deceased claimant (this can be a copy of the will or a document from probate court declaring the executor of the will or personal representative of the deceased).

In order to correct the defect in the waiver, per 43 CFR 3835.93, you must provide this office with the requested information within 60 days of your receipt of this notice. If you are unable to provide this information, you have the option of paying the annual maintenance fee of \$155 per claim (\$155 per 20 acres for placer claims larger than 20 acres). If we do not receive the requested corrections or the maintenance fees within the 60 day time frame, the claim(s) will be declared forfeited and closed.

Please include your AMC serial number on all correspondence. If additional information is required, please contact Pauline Brown at 602-417-9360.

Lucas Lucero
Deputy State Director
Lands, Minerals and Energy Division

Enclosure(s)



United States Department of the Interior



BUREAU OF LAND MANAGEMENT
Arizona State Office
One North Central Avenue, Suite 800
Phoenix, Arizona 85004-4427
www.blm.gov/az/

OCT 13 2017

In Reply Refer To:
3800 (9200) PB
AMC24294

CERTIFIED MAIL – RETURN RECEIPT REQUESTED 7017 0660 0000 3024 0938

NOTICE

ORSBURN JAMES A
11357 VOLCANO CT
GOLD RIVER, CA 95670-7218

BARIUM #21; RED CHIEF #5
AMC24294, AMC24295

Maintenance Fee Waiver Held for Rejection

This office received the Maintenance Fee Waiver Certification (waiver) for the above listed mining claim(s). The waiver is not properly completed and does not meet the annual filing requirements.


In accordance with 43 Code of Federal Regulations (CFR) 3835.10, the name, address, and original signatures of all owners of the mining claim must be included on the waiver form. Please correct the discrepancy as noted below:

- The waiver document is missing a claim owners name, address and signature. If a personal representative is signing the waiver, the names and addresses of all claim owners are required to be listed on the waiver. Next to each name, there must be a signature: either that of the owner, an authorized agent, or personal representative.
- If an agent or personal representative signs, they should identify themselves as signing on behalf of an owner, and a Power of Attorney must accompany the waiver document. The execution date on the Power of Attorney must be current within 3 years.

- In the case of the death of a mining claim owner, the following documents are required:
(1) Copy of the death certificate; (2) Proof that whomever signs the quitclaim deed has authority to sign on behalf of the deceased claimant (this can be a copy of the will or a document from probate court declaring the executor of the will or personal representative of the deceased).

In order to correct the defect in the waiver, per 43 CFR 3835.93, you must provide this office with the requested information within 60 days of your receipt of this notice. If you are unable to provide this information, you have the option of paying the annual maintenance fee of \$155 per claim (\$155 per 20 acres for placer claims larger than 20 acres). If we do not receive the requested corrections or the maintenance fees within the 60 day time frame, the claim(s) will be declared forfeited and closed.

Please include your AMC serial number on all correspondence. If additional information is required, please contact Pauline Brown at 602-417-9360.



Lucas Lucero
Deputy State Director
Lands, Minerals and Energy Division

Enclosure(s)

22
[Handwritten signature]

AMC 24294

MAINTENANCE FEE WAIVER CERTIFICATION

FORM APPROVED
OMB NO. 1004-0114
Expires: October 31, 2016

SEE INSTRUCTIONS ON PAGE 2

- This small miner waiver is filed for the assessment year beginning on September 1, 2017 and ending on September 1, 2018.
- The undersigned and all related parties owned ten or fewer mining claims, mill, or tunnel sites located and maintained on Federal lands in the United States of America on September 1, 2017.
- The undersigned have performed the assessment work required by law for each mining claim listed prior to filing this waiver and understand that by filing this form, the undersigned must file an affidavit of assessment work with the Bureau of Land Management (BLM) by the December 30th following the filing of this waiver.
- The undersigned understand that if the assessment work obligation has not yet come due under 30 U.S.C. 28 (for those claims in their first assessment year only), a notice of intent to hold reciting this condition must be recorded by the December 30th following the filing of this waiver.
- The undersigned understand that mill and tunnel sites may also be listed on this waiver and be waived from payment of the maintenance fee, and that a notice of intent to hold for these sites is required to be filed with the BLM by the December 30th following the filing of this waiver.
- The undersigned understand and acknowledge that pursuant to 43 U.S.C. 1212 and 18 U.S.C. 1001, the filing or recording of a false, fictitious, or fraudulent document with the BLM may result in a fine of up to \$250,000, a prison term not to exceed five years, or both.
- The mining claims, mill or tunnel sites for which this waiver from payment of the maintenance fees is requested are:

CLAIM OR SITE NAME	BLM RECORDATION SERIAL NUMBER
1. <u>BARILUM #21</u> ✓	<u>AMC 24294</u>
2. <u>RED CHIEF #5</u>	<u>AMC 24295</u>
3.	
4.	
5.	
6.	
7.	
8.	
9.	
10.	

RECEIVED
2017 APR 28 P 2:36
PHOENIX, ARIZONA

ENTERED
AC 483 + 247
SEP 01 2017
Missing I-Signature
BY: fb

The owner(s) (claimants) of the above mining claims and sites are:

<u>JOSEPH A. CAVANAUGH</u> (Owner's Name - Please Print) ✓	<i>[Signature]</i> (Owner's Signature)
<u>6649 BAR Z RANCH ROAD</u> (Owner's Mailing Address)	<u>PARADISE VALLEY</u> <u>AZ</u> <u>85253</u> (City) (State) (Zip Code)
<u>LOYD M. ADAMS</u> (Owner's Name - Please Print) ✓	<i>[Signature]</i> (Owner's Signature)
<u>560 CAROL LANE</u> (Owner's Mailing Address)	<u>LA HABRA CITY</u> <u>AZ</u> <u>86404</u> (City) (State) (Zip Code)
<u>CHARLES J. CAVANAUGH</u> ✓ (Owner's Name - Please Print)	<i>[Signature]</i> (Owner's Signature)
<u>6169 GREEN LEAF LA.</u> (Owner's Mailing Address)	<u>FORESTHILL</u> <u>CA</u> <u>95631</u> (City) (State) (Zip Code)
<u>DEE ELLEN OSBURN</u> ✓ (Owner's Name - Please Print)	<i>[Signature]</i> (Owner's Signature)
<u>5631 MODDISON AVE</u> (Owner's Mailing Address)	<u>SACRAMENTO</u> <u>CA</u> <u>95819</u> (City) (State) (Zip Code)

(Continued on page 2) NW CHECK
2 EACH

AC 247
ENTERED SEP 01 2017
NO sig. from James A. Osburn

Kathy Orsburn

(Owner's Name - Please Print)

11357 Volcano Ct

(Owner's Mailing Address)

← Not listed AS A CLAIM OWNER

Kathy Orsburn

(Owner's Signature)

Gold River

(City)

CA

(State)

95670

(Zip Code)

Sylvia Miller

(Owner's Name - Please Print)

11219 Babbitt Ave

(Owner's Mailing Address)

Sylvia Miller

(Owner's Signature)

ESANADA HILLS, CA

(City)

(State)

91344-4115

(Zip Code)

Patricia A. Preston

(Owner's Name - Please Print)

453 Condado Lily

(Owner's Mailing Address)

Patricia A. Preston

(Owner's Signature)

Escordido

(City)

CA

(State)

92025

(Zip Code)

(Owner's Name - Please Print)

(Owner's Signature)

(Owner's Mailing Address)

(City)

(State)

(Zip Code)

18 U.S.C. 1001 and 43 U.S.C. 1212 make it a crime for any person knowingly and willfully to make to any department or agency of the United States any false, fictitious or fraudulent statements or representations as to any matter within its jurisdiction.

INSTRUCTIONS

1. This certification is made under the provisions of 43 U.S.C. § 1744 and 30 U.S.C. § 28-28k and the regulations thereunder (43 CFR Part 3830).
2. The claimant(s) must fill in the dates in paragraph 1 for the beginning and ending of the assessment year for which this waiver is sought.
3. The claimant(s) must fill in the date in paragraph 2 for the beginning of the assessment year for which this waiver is sought.
4. All claim and site names and BLM serial numbers must be listed for the mining claims, mill sites, and tunnel sites for which the waiver is sought.
5. All owners of the mining claims, mill sites, and tunnel sites and their addresses must be given.
6. This waiver form must be signed by all the claimants or their designated agent, in original form. If an agent is designated, a notarized designation of agent, signed by all of the claimants with proper address given, must be submitted with this waiver.
7. This form must be filed no later than September 1st for the upcoming assessment year in the BLM State Office where the mining claims or sites are recorded, or the waiver cannot be granted by the BLM. (Example: To obtain a waiver for the assessment year 2012, which begins on September 1, 2011, you must qualify for and file for a waiver no later than September 1, 2011, in the proper BLM State Office.)
8. For all mining claims which require assessment work, you must record an affidavit of labor on or before the December 30th immediately following the filing of this waiver. For all other mining claims or sites waived, you must record a notice of intent to hold on or before the December 30th immediately following the filing of this waiver.
9. Mill and tunnel sites may also be listed on this waiver and be waived from payment of the maintenance fee. A notice of intent to hold for these sites is required to be filed by the December 30th following the filing of this waiver.

FOR OFFICIAL USE ONLY

**DEPARTMENT OF THE INTERIOR
BUREAU OF LAND MANAGEMENT
MINING CLAIMS**

Run Date/Time: 10/11/2017 07:49 AM

(LIVE) Serial Register Page

Page 1 of 2

01 05-10-1872;017STAT0091;30USC26,28,34
Case Type 384101: LODE CLAIM
Claim Name: BARIUM #21
Commodity :
Case Disposition: ACTIVE
Required Maintenance Fee: \$155.00

Total Acres
20.660

Serial Number
AMC24294
Lead File Number
AMC24294

Name & Address	Int Rel
CAVANAUGH CHARLES J 6169 GREEN LEAF LN	FORESTHILL, CA 95631-9615 CLAIMANT
ORSBURN DEE ELLEN 5631 MODDISON AVE	SACRAMENTO, CA 95819-2417 CLAIMANT
PRESTON PATRICIA A 453 CONDADO WAY	ESCONDIDO, CA 92025-6616 CLAIMANT
ORSBURN JAMES A 11357 VOLCANO CT	GOLD RIVER, CA 95670-7218 CLAIMANT
MILLER SYLVIA 11219 BABBITT AVE	GRANADA HILLS, CA 91344-4116 CLAIMANT
CAVANAUGH JOSEPH A 6649 E BAR Z LN	PARADISE VALLEY, AZ 85253-1910 CLAIMANT
ADAMS LOYD M 560 CAROL LN	LAKE HAVASU CITY, AZ 86404-2300 CLAIMANT

Mer Twp	Rng	Sec	Quadrant	District/Field Office	County
14	0060N	0170W	029 SW	LAKE HAVASU FO	LA PAZ
14	0060N	0170W	030 SE	LAKE HAVASU FO	LA PAZ
14	0060N	0170W	031 NE	LAKE HAVASU FO	LA PAZ
14	0060N	0170W	032 NW	LAKE HAVASU FO	LA PAZ

Act Date	Code	Action	Action Remarks	Receipt Number
02/15/1930	403	LOCATION DATE		
06/26/1978	395	RECORDATION NOTICE RECD		
04/28/2017	483	SMALL MINER CERT FILED	2018	
04/28/2017	480	EVID OF ASSMT FILED	2017	3823969
05/02/2016	483	SMALL MINER CERT FILED	2017	
05/02/2016	480	EVID OF ASSMT FILED	2016	3551316
07/01/2015	483	SMALL MINER CERT FILED	2016	
07/01/2015	480	EVID OF ASSMT FILED	2015	3333829
05/30/2014	483	SMALL MINER CERT FILED	2015	
05/30/2014	480	EVID OF ASSMT FILED	2014	3046731
07/26/2013	483	SMALL MINER CERT FILED	2014	
07/26/2013	480	EVID OF ASSMT FILED	2013	2841622
05/30/2012	483	SMALL MINER CERT FILED	2013	
05/30/2012	480	EVID OF ASSMT FILED	2012	2579729
05/26/2011	483	SMALL MINER CERT FILED	2012	
05/26/2011	480	EVID OF ASSMT FILED	2011	2351460
06/04/2010	483	SMALL MINER CERT FILED	2011	
06/04/2010	480	EVID OF ASSMT FILED	2010	2148152
05/19/2009	483	SMALL MINER CERT FILED	2010	
05/19/2009	480	EVID OF ASSMT FILED	2009	1925302
05/21/2008	483	SMALL MINER CERT FILED	2009	
05/21/2008	480	EVID OF ASSMT FILED	2008	1711922
03/20/2007	483	SMALL MINER CERT FILED	2008	
03/20/2007	480	EVID OF ASSMT FILED	2007	1459284
04/06/2006	483	SMALL MINER CERT FILED	2007	
04/06/2006	480	EVID OF ASSMT FILED	2006	1260844
04/29/2005	483	SMALL MINER CERT FILED	2006	
08/25/2005	582	MAINTENANCE FEE/\$125	2005	1138903

**NO WARRANTY IS MADE BY BLM
FOR USE OF THE DATA FOR
PURPOSES NOT INTENDED BY BLM**

**DEPARTMENT OF THE INTERIOR
BUREAU OF LAND MANAGEMENT
MINING CLAIMS**

Run Date/Time: 10/11/2017 07:49 AM

(LIVE) Serial Register Page

Page 2 of 2

04/29/2005	480	EVID OF ASSMT FILED	2005	1069276
06/17/2004	480	EVID OF ASSMT FILED	2004	894986
05/14/2003	483	SMALL MINER CERT FILED	2004	
05/14/2003	480	EVID OF ASSMT FILED	2003	680340
06/05/2002	483	SMALL MINER CERT FILED	2003	
06/05/2002	480	EVID OF ASSMT FILED	2002	506864
07/23/2001	483	SMALL MINER CERT FILED	2002	
07/23/2001	480	EVID OF ASSMT FILED	2001	342779
07/10/2000	483	SMALL MINER CERT FILED	2001	
07/10/2000	480	EVID OF ASSMT FILED	2000	
06/01/1999	483	SMALL MINER CERT FILED	2000	
06/01/1999	480	EVID OF ASSMT FILED	1999	
06/22/1998	483	SMALL MINER CERT FILED	1999	
06/22/1998	480	EVID OF ASSMT FILED	1998	
06/25/1997	483	SMALL MINER CERT FILED	1998	
06/25/1997	480	EVID OF ASSMT FILED	1997	
05/01/1996	483	SMALL MINER CERT FILED	1997	
10/24/1996	480	EVID OF ASSMT FILED	1996	
08/31/1995	483	SMALL MINER CERT FILED	1996	
07/05/1995	480	EVID OF ASSMT FILED	1995	
08/02/1994	482	MAINTENANCE FEE/\$100	1995	
06/29/1993	482	MAINTENANCE FEE/\$100	1994	
06/29/1993	482	MAINTENANCE FEE/\$100	1993;RECEIPT 1901235	
05/27/1992	480	EVID OF ASSMT FILED	1992	
04/28/2017	247	FUTURE ACTION SUSPENSE	2018 WVR CORRECTION	
01/06/2016	113	ADDITIONAL INFO RECEIVED	CORRECTED 2016 WAIVER	
11/24/2015	393	DECISION/NOTICE ISSUED	EXPIRED WAIVER FORM	
12/27/2005	396	TRF OF INTEREST FILED	ORSBURN DOROTHY B	1208703
12/27/2005	396	TRF OF INTEREST FILED	ORSBURN DOROTHY B 1	1208703
07/13/2005	393	DECISION/NOTICE ISSUED	DEFECTIVE WAIVER	
06/17/2004	486	UNACCEPTABLE WAIVER	2005	
07/23/2001	396	TRF OF INTEREST FILED	ADAMS MARGARET M	500820
05/19/1993	974	AUTOMATED RECORD VERIF		
07/27/1987	669	LAND STATUS CHECKED		
05/15/1987	396	TRF OF INTEREST FILED	CAVANAUGH JOHN	
06/26/1978	500	MAP IN LEAD FILE	AMC24294;	
06/26/1978	501	ACCT ADV IN LEAD FILE	AMC24294;	

Line Nr Remarks

0001 MAINTENANCE FEE PD 8/25/2005 FOR 2005 FILING SEASON
 0002 IN TIMELY RESPONSE TO NOTICE OF DEFICIENT WAIVER
 0003 FILED 6/17/2004
 0004 2018. WVR MISSING SIG OF: ORSBURN JAMES A (AC247 ENT)

**NO WARRANTY IS MADE BY BLM
FOR USE OF THE DATA FOR
PURPOSES NOT INTENDED BY BLM**

**DEPARTMENT OF THE INTERIOR
BUREAU OF LAND MANAGEMENT
MINING CLAIMS**

Run Date/Time: 10/11/2017 07:49 AM

(LIVE) Serial Register Page

Page 1 of 2

01 05-10-1872;017STAT0091;30USC26,28,34
Case Type 384101: LODE CLAIM
Claim Name: RED CHIEF #5
Commodity :
Case Disposition: ACTIVE
Required Maintenance Fee: \$155.00

Total Acres
20.660

Serial Number
AMC24295
Lead File Number
AMC24294

Name & Address	Int Rel
MILLER SYLVIA 11219 BABBITT AVE	GRANADA HILLS, CA 91344-4116 CLAIMANT
ORSBURN JAMES A 11357 VOLCANO CT	GOLD RIVER, CA 95670-7218 CLAIMANT
ORSBURN DEE ELLEN 5631 MODDISON AVE	SACRAMENTO, CA 95819-2417 CLAIMANT
ADAMS LOYD M 560 CAROL LN	LAKE HAVASU CITY, AZ 86404-2300 CLAIMANT
CAVANAUGH CHARLES J 6169 GREEN LEAF LN	FORESTHILL, CA 95631-9615 CLAIMANT
PRESTON PATRICIA A 453 CONDADO WAY	ESCONDIDO, CA 92025-6616 CLAIMANT
CAVANAUGH JOSEPH A 6649 E BAR Z LN	PARADISE VALLEY, AZ 85253-1910 CLAIMANT

Mer Twp Rng Sec	Quadrant	District/Field Office	County
14 0060N 0170W 031	NE	LAKE HAVASU FO	LA PAZ

Act Date	Code	Action	Action Remarks	Receipt Number
04/16/1928	403	LOCATION DATE		
06/26/1978	395	RECORDATION NOTICE RECD		
04/28/2017	483	SMALL MINER CERT FILED	2018	
04/28/2017	480	EVID OF ASSMT FILED	2017	3823969
05/02/2016	483	SMALL MINER CERT FILED	2017	
05/02/2016	480	EVID OF ASSMT FILED	2016	3551316
07/01/2015	483	SMALL MINER CERT FILED	2016	
07/01/2015	480	EVID OF ASSMT FILED	2015	3333829
05/30/2014	483	SMALL MINER CERT FILED	2015	
05/30/2014	480	EVID OF ASSMT FILED	2014	3046731
07/26/2013	483	SMALL MINER CERT FILED	2014	
07/26/2013	480	EVID OF ASSMT FILED	2013	2841622
05/30/2012	483	SMALL MINER CERT FILED	2013	
05/30/2012	480	EVID OF ASSMT FILED	2012	2579729
05/26/2011	483	SMALL MINER CERT FILED	2012	
05/26/2011	480	EVID OF ASSMT FILED	2011	2351460
06/04/2010	483	SMALL MINER CERT FILED	2011	
06/04/2010	480	EVID OF ASSMT FILED	2010	2148152
05/19/2009	483	SMALL MINER CERT FILED	2010	
05/19/2009	480	EVID OF ASSMT FILED	2009	1925302
05/21/2008	483	SMALL MINER CERT FILED	2009	
05/21/2008	480	EVID OF ASSMT FILED	2008	1711922
03/20/2007	483	SMALL MINER CERT FILED	2008	
03/20/2007	480	EVID OF ASSMT FILED	2007	1459284
04/06/2006	483	SMALL MINER CERT FILED	2007	
04/06/2006	480	EVID OF ASSMT FILED	2006	1260844
04/29/2005	483	SMALL MINER CERT FILED	2006	
08/25/2005	582	MAINTENANCE FEE/\$125	2005	1138903
04/29/2005	480	EVID OF ASSMT FILED	2005	1069276

**NO WARRANTY IS MADE BY BLM
FOR USE OF THE DATA FOR
PURPOSES NOT INTENDED BY BLM**

**DEPARTMENT OF THE INTERIOR
BUREAU OF LAND MANAGEMENT
MINING CLAIMS**

Run Date/Time: 10/11/2017 07:49 AM

(LIVE) Serial Register Page

Page 2 of 2

06/17/2004	480	EVID OF ASSMT FILED	2004	894986
05/14/2003	483	SMALL MINER CERT FILED	2004	
05/14/2003	480	EVID OF ASSMT FILED	2003	680340
06/05/2002	483	SMALL MINER CERT FILED	2003	
06/05/2002	480	EVID OF ASSMT FILED	2002	506864
07/23/2001	483	SMALL MINER CERT FILED	2002	
07/23/2001	480	EVID OF ASSMT FILED	2001	342779
07/10/2000	483	SMALL MINER CERT FILED	2001	
07/10/2000	480	EVID OF ASSMT FILED	2000	
06/01/1999	483	SMALL MINER CERT FILED	2000	
06/01/1999	480	EVID OF ASSMT FILED	1999	
06/22/1998	483	SMALL MINER CERT FILED	1999	
06/22/1998	480	EVID OF ASSMT FILED	1998	
06/25/1997	483	SMALL MINER CERT FILED	1998	
06/25/1997	480	EVID OF ASSMT FILED	1997	
05/01/1996	483	SMALL MINER CERT FILED	1997	
10/24/1996	480	EVID OF ASSMT FILED	1996	
08/31/1995	483	SMALL MINER CERT FILED	1996	
07/05/1995	480	EVID OF ASSMT FILED	1995	
08/02/1994	482	MAINTENANCE FEE/\$100	1995	
06/29/1993	482	MAINTENANCE FEE/\$100	1994	
06/29/1993	482	MAINTENANCE FEE/\$100	1993;RECEIPT 1901235	
05/27/1992	480	EVID OF ASSMT FILED	1992	
04/28/2017	247	FUTURE ACTION SUSPENSE	2018 WVR CORRECTION	
01/06/2016	113	ADDITIONAL INFO RECEIVED	CORRECTED 2016 WAIVER	
11/24/2015	393	DECISION/NOTICE ISSUED	EXPIRED WAIVER FORM	
12/27/2005	396	TRF OF INTEREST FILED	ORSBURN DOROTHY B 2	1208703
12/27/2005	396	TRF OF INTEREST FILED	ORSBURN DOROTHY B	1208703
12/27/2005	396	TRF OF INTEREST FILED	ORSBURN DOROTHY B 1	1208703
07/13/2005	393	DECISION/NOTICE ISSUED	DEFECTIVE WAIVER	
06/17/2004	486	UNACCEPTABLE WAIVER	2005	
07/23/2001	396	TRF OF INTEREST FILED	ADAMS MARGARET M	500820
07/27/1987	669	LAND STATUS CHECKED		
05/15/1987	396	TRF OF INTEREST FILED	CAVANAUGH JOHN	
08/08/1978	500	MAP IN LEAD FILE	AMC24294;	
06/26/1978	501	ACCT ADV IN LEAD FILE	AMC24294;	
04/16/1928	404	COUNTY RECORDATION	0;0027;0202	

Line Nr Remarks

0001	MAINTENANCE FEE PD 8/25/2006 FOR 2005 FILING SEASON
0002	IN TIMELY RESPONSE TO NOTICE OF DEFICIENT WAIVER
0003	FILED 6/17/2004
0004	2018 WVR MISSING SIG OF: ORSBURN JAMES A (AC247 ENT)

**NO WARRANTY IS MADE BY BLM
FOR USE OF THE DATA FOR
PURPOSES NOT INTENDED BY BLM**

*ABrown 10/12/17
ATbrown 10/12/17
LE 10/13/17*

OCT 13 2017

In Reply Refer To:
3800 (9200) PB
AMC24294

CERTIFIED MAIL – RETURN RECEIPT REQUESTED 7017 0660 0000 3024 0945

NOTICE

DEE ELLEN ORSBURN
5631 MODDISON AVE
SACRAMENTO, CA 95819-2417

BARIUM #21; RED CHIEF #5
AMC24294, AMC24295

Maintenance Fee Waiver Held for Rejection

This office received the Maintenance Fee Waiver Certification (waiver) for the above listed mining claim(s). The waiver is not properly completed and does not meet the annual filing requirements.

In accordance with 43 Code of Federal Regulations (CFR) 3835.10, the name, address, and original signatures of all owners of the mining claim must be included on the waiver form. Please correct the discrepancy as noted below:

- The waiver document is missing a claim owners name, address and signature. If a personal representative is signing the waiver, the names and addresses of all claim owners are required to be listed on the waiver. Next to each name, there must be a signature: either that of the owner, an authorized agent, or personal representative.
- If an agent or personal representative signs, they should identify themselves as signing on behalf of an owner, and a Power of Attorney must accompany the waiver document. The execution date on the Power of Attorney must be current within 3 years.

- In the case of the death of a mining claim owner, the following documents are required:
(1) Copy of the death certificate; (2) Proof that whomever signs the quitclaim deed has authority to sign on behalf of the deceased claimant (this can be a copy of the will or a document from probate court declaring the executor of the will or personal representative of the deceased).

In order to correct the defect in the waiver, per 43 CFR 3835.93, you must provide this office with the requested information within 60 days of your receipt of this notice. If you are unable to provide this information, you have the option of paying the annual maintenance fee of \$155 per claim (\$155 per 20 acres for placer claims larger than 20 acres). If we do not receive the requested corrections or the maintenance fees within the 60 day time frame, the claim(s) will be declared forfeited and closed.

Please include your AMC serial number on all correspondence. If additional information is required, please contact Pauline Brown at 602-417-9360.

Lucas Lucero
Deputy State Director
Lands, Minerals and Energy Division

Enclosure(s)



United States Department of the Interior



BUREAU OF LAND MANAGEMENT
Arizona State Office
One North Central Avenue, Suite 800
Phoenix, Arizona 85004-4427
www.blm.gov/az/

In Reply Refer To:
3800 (9200) PB
AMC24294

OCT 13 2017

CERTIFIED MAIL – RETURN RECEIPT REQUESTED 7017 0660 0000 3024 0945

NOTICE

DEE ELLEN ORSBURN
5631 MODDISON AVE
SACRAMENTO, CA 95819-2417

BARIUM #21; RED CHIEF #5
AMC24294, AMC24295

Maintenance Fee Waiver Held for Rejection

This office received the Maintenance Fee Waiver Certification (waiver) for the above listed mining claim(s). The waiver is not properly completed and does not meet the annual filing requirements.


In accordance with 43 Code of Federal Regulations (CFR) 3835.10, the name, address, and original signatures of all owners of the mining claim must be included on the waiver form. Please correct the discrepancy as noted below:

- The waiver document is missing a claim owners name, address and signature. If a personal representative is signing the waiver, the names and addresses of all claim owners are required to be listed on the waiver. Next to each name, there must be a signature: either that of the owner, an authorized agent, or personal representative.
- If an agent or personal representative signs, they should identify themselves as signing on behalf of an owner, and a Power of Attorney must accompany the waiver document. The execution date on the Power of Attorney must be current within 3 years.

- In the case of the death of a mining claim owner, the following documents are required:
(1) Copy of the death certificate; (2) Proof that whomever signs the quitclaim deed has authority to sign on behalf of the deceased claimant (this can be a copy of the will or a document from probate court declaring the executor of the will or personal representative of the deceased).

In order to correct the defect in the waiver, per 43 CFR 3835.93, you must provide this office with the requested information within 60 days of your receipt of this notice. If you are unable to provide this information, you have the option of paying the annual maintenance fee of \$155 per claim (\$155 per 20 acres for placer claims larger than 20 acres). If we do not receive the requested corrections or the maintenance fees within the 60 day time frame, the claim(s) will be declared forfeited and closed.

Please include your AMC serial number on all correspondence. If additional information is required, please contact Pauline Brown at 602-417-9360.



Lucas Lucero
Deputy State Director
Lands, Minerals and Energy Division

Enclosure(s)

22
[Handwritten signature]

AMC 24294

MAINTENANCE FEE WAIVER CERTIFICATION

FORM APPROVED
OMB NO. 1004-0114
Expires: October 31, 2016

SEE INSTRUCTIONS ON PAGE 2

- This small miner waiver is filed for the assessment year beginning on September 1, 2017 and ending on September 1, 2018.
- The undersigned and all related parties owned ten or fewer mining claims, mill, or tunnel sites located and maintained on Federal lands in the United States of America on September 1, 2017.
- The undersigned have performed the assessment work required by law for each mining claim listed prior to filing this waiver and understand that by filing this form, the undersigned must file an affidavit of assessment work with the Bureau of Land Management (BLM) by the December 30th following the filing of this waiver.
- The undersigned understand that if the assessment work obligation has not yet come due under 30 U.S.C. 28 (for those claims in their first assessment year only), a notice of intent to hold reciting this condition must be recorded by the December 30th following the filing of this waiver.
- The undersigned understand that mill and tunnel sites may also be listed on this waiver and be waived from payment of the maintenance fee, and that a notice of intent to hold for these sites is required to be filed with the BLM by the December 30th following the filing of this waiver.
- The undersigned understand and acknowledge that pursuant to 43 U.S.C. 1212 and 18 U.S.C. 1001, the filing or recording of a false, fictitious, or fraudulent document with the BLM may result in a fine of up to \$250,000, a prison term not to exceed five years, or both.
- The mining claims, mill or tunnel sites for which this waiver from payment of the maintenance fees is requested are:

CLAIM OR SITE NAME	BLM RECORDATION SERIAL NUMBER
1. <u>BARILUM #21</u> ✓	<u>AMC 24294</u>
2. <u>RED CHIEF #5</u>	<u>AMC 24295</u>
3.	
4.	
5.	
6.	
7.	
8.	
9.	
10.	

RECEIVED
 BLM
 2017 APR 28 P 2:36
 PHOENIX, ARIZONA

ENTERED
 AC 483 + 247
 SEP 01 2017
 MISSING 1-Signature
 BY: FB

The owner(s) (claimants) of the above mining claims and sites are:

<p><u>JOSEPH A. CAVANAUGH</u> ✓ (Owner's Name - Please Print)</p> <p><u>6649 BAR Z RANCH ROAD</u> (Owner's Mailing Address)</p>	<p><i>[Signature]</i> (Owner's Signature)</p> <p><u>PARADISE VALLEY</u> <u>AZ</u> <u>85253</u> (City) (State) (Zip Code)</p>
<p><u>LOYD M. ADAMS</u> ✓ (Owner's Name - Please Print)</p> <p><u>560 CAROL LANE</u> (Owner's Mailing Address)</p>	<p><i>[Signature]</i> (Owner's Signature)</p> <p><u>LR. HAVASU CITY</u> <u>AZ</u> <u>86404</u> (City) (State) (Zip Code)</p>
<p><u>CHARLES J CAVANAUGH</u> ✓ (Owner's Name - Please Print)</p> <p><u>6169 GREEN LEAF LA,</u> (Owner's Mailing Address)</p>	<p><i>[Signature]</i> (Owner's Signature)</p> <p><u>FORESTHILL</u> <u>CA</u> <u>95631</u> (City) (State) (Zip Code)</p>
<p><u>DEE ELLEN ORSBURN</u> ✓ (Owner's Name - Please Print)</p> <p><u>5631 MODDISON AVE</u> (Owner's Mailing Address)</p>	<p><i>[Signature]</i> (Owner's Signature)</p> <p><u>SACRAMENTO</u> <u>CA</u> <u>95819</u> (City) (State) (Zip Code)</p>

(Continued on page 2) NW CHECK
2-EACH

AC 247
ENTERED SEP 01 2017
 NO sig. from James A. Osburn

← Not listed
AS A CLAIM OWNER

Kathy Orsburn

(Owner's Name - Please Print)

11357 Volcano Ct

(Owner's Mailing Address)

Kathy Orsburn

(Owner's Signature)

Gold River

(City)

CA

(State)

95670

(Zip Code)

Sylvia Miller

(Owner's Name - Please Print)

11219 Babbitt Ave

(Owner's Mailing Address)

Sylvia Miller

(Owner's Signature)

Granada Hills, CA

(City)

(State)

91344-4118

(Zip Code)

Patricia A. Preston

(Owner's Name - Please Print)

453 Condado Lily

(Owner's Mailing Address)

Patricia A. Preston

(Owner's Signature)

Esccondido

(City)

CA

(State)

92025

(Zip Code)

(Owner's Name - Please Print)

(Owner's Signature)

(Owner's Mailing Address)

(City)

(State)

(Zip Code)

18 U.S.C. 1001 and 43 U.S.C. 1212 make it a crime for any person knowingly and willfully to make to any department or agency of the United States any false, fictitious or fraudulent statements or representations as to any matter within its jurisdiction.

INSTRUCTIONS

1. This certification is made under the provisions of 43 U.S.C. § 1744 and 30 U.S.C. § 28-28k and the regulations thereunder (43 CFR Part 3830).
2. The claimant(s) must fill in the dates in paragraph 1 for the beginning and ending of the assessment year for which this waiver is sought.
3. The claimant(s) must fill in the date in paragraph 2 for the beginning of the assessment year for which this waiver is sought.
4. All claim and site names and BLM serial numbers must be listed for the mining claims, mill sites, and tunnel sites for which the waiver is sought.
5. All owners of the mining claims, mill sites, and tunnel sites and their addresses must be given.
6. This waiver form must be signed by all the claimants or their designated agent, in original form. If an agent is designated, a notarized designation of agent, signed by all of the claimants with proper address given, must be submitted with this waiver.
7. This form must be filed no later than September 1st for the upcoming assessment year in the BLM State Office where the mining claims or sites are recorded, or the waiver cannot be granted by the BLM. (Example: To obtain a waiver for the assessment year 2012, which begins on September 1, 2011, you must qualify for and file for a waiver no later than September 1, 2011, in the proper BLM State Office.)
8. For all mining claims which require assessment work, you must record an affidavit of labor on or before the December 30th immediately following the filing of this waiver. For all other mining claims or sites waived, you must record a notice of intent to hold on or before the December 30th immediately following the filing of this waiver.
9. Mill and tunnel sites may also be listed on this waiver and be waived from payment of the maintenance fee. A notice of intent to hold for these sites is required to be filed by the December 30th following the filing of this waiver.

FOR OFFICIAL USE ONLY

**DEPARTMENT OF THE INTERIOR
BUREAU OF LAND MANAGEMENT
MINING CLAIMS**

Run Date/Time: 10/11/2017 07:49 AM

(LIVE) Serial Register Page

Page 1 of 2

01 05-10-1872;017STAT0091;30USC26,28,34
Case Type 384101: LODE CLAIM
Claim Name: BARIUM #21
Commodity :
Case Disposition: ACTIVE
Required Maintenance Fee: \$155.00

Total Acres
20.660

Serial Number
AMC24294
Lead File Number
AMC24294

Name & Address	Int Rel
CAVANAUGH CHARLES J 6169 GREEN LEAF LN	FORESTHILL, CA 95631-9615 CLAIMANT
ORSBURN DEE ELLEN 5631 MODDISON AVE	SACRAMENTO, CA 95819-2417 CLAIMANT
PRESTON PATRICIA A 453 CONDADO WAY	ESCONDIDO, CA 92025-6616 CLAIMANT
ORSBURN JAMES A 11357 VOLCANO CT	GOLD RIVER, CA 95670-7218 CLAIMANT
MILLER SYLVIA 11219 BABBITT AVE	GRANADA HILLS, CA 91344-4116 CLAIMANT
CAVANAUGH JOSEPH A 6649 E BAR Z LN	PARADISE VALLEY, AZ 85253-1910 CLAIMANT
ADAMS LOYD M 560 CAROL LN	LAKE HAVASU CITY, AZ 86404-2300 CLAIMANT

Mer Twp Rng Sec	Quadrant	District/Field Office	County
14 0060N 0170W 029	SW	LAKE HAVASU FO	LA PAZ
14 0060N 0170W 030	SE	LAKE HAVASU FO	LA PAZ
14 0060N 0170W 031	NE	LAKE HAVASU FO	LA PAZ
14 0060N 0170W 032	NW	LAKE HAVASU FO	LA PAZ

Act Date	Code	Action	Action Remarks	Receipt Number
02/15/1930	403	LOCATION DATE		
06/26/1978	395	RECORDATION NOTICE RECD		
04/28/2017	483	SMALL MINER CERT FILED	2018	
04/28/2017	480	EVID OF ASSMT FILED	2017	3823969
05/02/2016	483	SMALL MINER CERT FILED	2017	
05/02/2016	480	EVID OF ASSMT FILED	2016	3551316
07/01/2015	483	SMALL MINER CERT FILED	2016	
07/01/2015	480	EVID OF ASSMT FILED	2015	3333829
05/30/2014	483	SMALL MINER CERT FILED	2015	
05/30/2014	480	EVID OF ASSMT FILED	2014	3046731
07/26/2013	483	SMALL MINER CERT FILED	2014	
07/26/2013	480	EVID OF ASSMT FILED	2013	2841622
05/30/2012	483	SMALL MINER CERT FILED	2013	
05/30/2012	480	EVID OF ASSMT FILED	2012	2579729
05/26/2011	483	SMALL MINER CERT FILED	2012	
05/26/2011	480	EVID OF ASSMT FILED	2011	2351460
06/04/2010	483	SMALL MINER CERT FILED	2011	
06/04/2010	480	EVID OF ASSMT FILED	2010	2148152
05/19/2009	483	SMALL MINER CERT FILED	2010	
05/19/2009	480	EVID OF ASSMT FILED	2009	1925302
05/21/2008	483	SMALL MINER CERT FILED	2009	
05/21/2008	480	EVID OF ASSMT FILED	2008	1711922
03/20/2007	483	SMALL MINER CERT FILED	2008	
03/20/2007	480	EVID OF ASSMT FILED	2007	1459284
04/06/2006	483	SMALL MINER CERT FILED	2007	
04/06/2006	480	EVID OF ASSMT FILED	2006	1260844
04/29/2005	483	SMALL MINER CERT FILED	2006	
08/25/2005	582	MAINTENANCE FEE/\$125	2005	1138903

**NO WARRANTY IS MADE BY BLM
FOR USE OF THE DATA FOR
PURPOSES NOT INTENDED BY BLM**

**DEPARTMENT OF THE INTERIOR
BUREAU OF LAND MANAGEMENT
MINING CLAIMS**

Run Date/Time: 10/11/2017 07:49 AM

(LIVE) Serial Register Page

Page 2 of 2

04/29/2005	480	EVID OF ASSMT FILED	2005	1069276
06/17/2004	480	EVID OF ASSMT FILED	2004	894986
05/14/2003	483	SMALL MINER CERT FILED	2004	
05/14/2003	480	EVID OF ASSMT FILED	2003	680340
06/05/2002	483	SMALL MINER CERT FILED	2003	
06/05/2002	480	EVID OF ASSMT FILED	2002	506864
07/23/2001	483	SMALL MINER CERT FILED	2002	
07/23/2001	480	EVID OF ASSMT FILED	2001	342779
07/10/2000	483	SMALL MINER CERT FILED	2001	
07/10/2000	480	EVID OF ASSMT FILED	2000	
06/01/1999	483	SMALL MINER CERT FILED	2000	
06/01/1999	480	EVID OF ASSMT FILED	1999	
06/22/1998	483	SMALL MINER CERT FILED	1999	
06/22/1998	480	EVID OF ASSMT FILED	1998	
06/25/1997	483	SMALL MINER CERT FILED	1998	
06/25/1997	480	EVID OF ASSMT FILED	1997	
05/01/1996	483	SMALL MINER CERT FILED	1997	
10/24/1996	480	EVID OF ASSMT FILED	1996	
08/31/1995	483	SMALL MINER CERT FILED	1996	
07/05/1995	480	EVID OF ASSMT FILED	1995	
08/02/1994	482	MAINTENANCE FEE/\$100	1995	
06/29/1993	482	MAINTENANCE FEE/\$100	1994	
06/29/1993	482	MAINTENANCE FEE/\$100	1993;RECEIPT 1901235	
05/27/1992	480	EVID OF ASSMT FILED	1992	
04/28/2017	247	FUTURE ACTION SUSPENSE	2018 WVR CORRECTION	
01/06/2016	113	ADDITIONAL INFO RECEIVED	CORRECTED 2016 WAIVER	
11/24/2015	393	DECISION/NOTICE ISSUED	EXPIRED WAIVER FORM	
12/27/2005	396	TRF OF INTEREST FILED	ORSBURN DOROTHY B	1208703
12/27/2005	396	TRF OF INTEREST FILED	ORSBURN DOROTHY B 1	1208703
07/13/2005	393	DECISION/NOTICE ISSUED	DEFECTIVE WAIVER	
06/17/2004	486	UNACCEPTABLE WAIVER	2005	
07/23/2001	396	TRF OF INTEREST FILED	ADAMS MARGARET M	500820
05/19/1993	974	AUTOMATED RECORD VERIF		
07/27/1987	669	LAND STATUS CHECKED		
05/15/1987	396	TRF OF INTEREST FILED	CAVANAUGH JOHN	
06/26/1978	500	MAP IN LEAD FILE	AMC24294;	
06/26/1978	501	ACCT ADV IN LEAD FILE	AMC24294;	

Line Nr Remarks

0001 MAINTENANCE FEE PD 8/25/2005 FOR 2005 FILING SEASON
 0002 IN TIMELY RESPONSE TO NOTICE OF DEFICIENT WAIVER
 0003 FILED 6/17/2004
 0004 2018 WVR MISSING SIG OF: ORSBURN JAMES A (AC247 ENT)

**NO WARRANTY IS MADE BY BLM
FOR USE OF THE DATA FOR
PURPOSES NOT INTENDED BY BLM**

**DEPARTMENT OF THE INTERIOR
BUREAU OF LAND MANAGEMENT
MINING CLAIMS**

Run Date/Time: 10/11/2017 07:49 AM

(LIVE) Serial Register Page

Page 1 of 2

01 05-10-1872;017STAT0091;30USC26,28,34
Case Type 384101: LODE CLAIM
Claim Name: RED CHIEF #5
Commodity :
Case Disposition: ACTIVE
Required Maintenance Fee: \$155.00

Total Acres
20.660

Serial Number
AMC24295
Lead File Number
AMC24294

Name & Address	Int Rel
MILLER SYLVIA 11219 BABBITT AVE	GRANADA HILLS, CA 91344-4116 CLAIMANT
ORSBURN JAMES A 11357 VOLCANO CT	GOLD RIVER, CA 95670-7218 CLAIMANT
ORSBURN DEE ELLEN 5631 MODDISON AVE	SACRAMENTO, CA 95819-2417 CLAIMANT
ADAMS LOYD M 560 CAROL LN	LAKE HAVASU CITY, AZ 86404-2300 CLAIMANT
CAVANAUGH CHARLES J 6169 GREEN LEAF LN	FORESTHILL, CA 95631-9615 CLAIMANT
PRESTON PATRICIA A 453 CONDADO WAY	ESCONDIDO, CA 92025-6616 CLAIMANT
CAVANAUGH JOSEPH A 6649 E BAR Z LN	PARADISE VALLEY, AZ 85253-1910 CLAIMANT

Mer Twp Rng Sec	Quadrant	District/Field Office	County
14 0060N 0170W 031	NE	LAKE HAVASU FO	LA PAZ

Act Date	Code	Action	Action Remarks	Receipt Number
04/16/1928	403	LOCATION DATE		
06/26/1978	395	RECORDATION NOTICE RECD		
04/28/2017	483	SMALL MINER CERT FILED	2018	
04/28/2017	480	EVID OF ASSMT FILED	2017	3823969
05/02/2016	483	SMALL MINER CERT FILED	2017	
05/02/2016	480	EVID OF ASSMT FILED	2016	3551316
07/01/2015	483	SMALL MINER CERT FILED	2016	
07/01/2015	480	EVID OF ASSMT FILED	2015	3333829
05/30/2014	483	SMALL MINER CERT FILED	2015	
05/30/2014	480	EVID OF ASSMT FILED	2014	3046731
07/26/2013	483	SMALL MINER CERT FILED	2014	
07/26/2013	480	EVID OF ASSMT FILED	2013	2841622
05/30/2012	483	SMALL MINER CERT FILED	2013	
05/30/2012	480	EVID OF ASSMT FILED	2012	2579729
05/26/2011	483	SMALL MINER CERT FILED	2012	
05/26/2011	480	EVID OF ASSMT FILED	2011	2351460
06/04/2010	483	SMALL MINER CERT FILED	2011	
06/04/2010	480	EVID OF ASSMT FILED	2010	2148152
05/19/2009	483	SMALL MINER CERT FILED	2010	
05/19/2009	480	EVID OF ASSMT FILED	2009	1925302
05/21/2008	483	SMALL MINER CERT FILED	2009	
05/21/2008	480	EVID OF ASSMT FILED	2008	1711922
03/20/2007	483	SMALL MINER CERT FILED	2008	
03/20/2007	480	EVID OF ASSMT FILED	2007	1459284
04/06/2006	483	SMALL MINER CERT FILED	2007	
04/06/2006	480	EVID OF ASSMT FILED	2006	1260844
04/29/2005	483	SMALL MINER CERT FILED	2006	
08/25/2005	582	MAINTENANCE FEE/\$125	2005	1138903
04/29/2005	480	EVID OF ASSMT FILED	2005	1069276

**NO WARRANTY IS MADE BY BLM
FOR USE OF THE DATA FOR
PURPOSES NOT INTENDED BY BLM**

**DEPARTMENT OF THE INTERIOR
BUREAU OF LAND MANAGEMENT
MINING CLAIMS**

Run Date/Time: 10/11/2017 07:49 AM

(LIVE) Serial Register Page

Page 2 of 2

06/17/2004	480	EVID OF ASSMT FILED	2004	894986
05/14/2003	483	SMALL MINER CERT FILED	2004	
05/14/2003	480	EVID OF ASSMT FILED	2003	680340
06/05/2002	483	SMALL MINER CERT FILED	2003	
06/05/2002	480	EVID OF ASSMT FILED	2002	506864
07/23/2001	483	SMALL MINER CERT FILED	2002	
07/23/2001	480	EVID OF ASSMT FILED	2001	342779
07/10/2000	483	SMALL MINER CERT FILED	2001	
07/10/2000	480	EVID OF ASSMT FILED	2000	
06/01/1999	483	SMALL MINER CERT FILED	2000	
06/01/1999	480	EVID OF ASSMT FILED	1999	
06/22/1998	483	SMALL MINER CERT FILED	1999	
06/22/1998	480	EVID OF ASSMT FILED	1998	
06/25/1997	483	SMALL MINER CERT FILED	1998	
06/25/1997	480	EVID OF ASSMT FILED	1997	
05/01/1996	483	SMALL MINER CERT FILED	1997	
10/24/1996	480	EVID OF ASSMT FILED	1996	
08/31/1995	483	SMALL MINER CERT FILED	1996	
07/05/1995	480	EVID OF ASSMT FILED	1995	
08/02/1994	482	MAINTENANCE FEE/\$100	1995	
06/29/1993	482	MAINTENANCE FEE/\$100	1994	
06/29/1993	482	MAINTENANCE FEE/\$100	1993;RECEIPT 1901235	
05/27/1992	480	EVID OF ASSMT FILED	1992	
04/28/2017	247	FUTURE ACTION SUSPENSE	2018 WVR CORRECTION	
01/06/2016	113	ADDITIONAL INFO RECEIVED	CORRECTED 2016 WAIVER	
11/24/2015	393	DECISION/NOTICE ISSUED	EXPIRED WAIVER FORM	
12/27/2005	396	TRF OF INTEREST FILED	ORSBURN DOROTHY B 2	1208703
12/27/2005	396	TRF OF INTEREST FILED	ORSBURN DOROTHY B	1208703
12/27/2005	396	TRF OF INTEREST FILED	ORSBURN DOROTHY B 1	1208703
07/13/2005	393	DECISION/NOTICE ISSUED	DEFECTIVE WAIVER	
06/17/2004	486	UNACCEPTABLE WAIVER	2005	
07/23/2001	396	TRF OF INTEREST FILED	ADAMS MARGARET M	500820
07/27/1987	669	LAND STATUS CHECKED		
05/15/1987	396	TRF OF INTEREST FILED	CAVANAUGH JOHN	
08/08/1978	500	MAP IN LEAD FILE	AMC24294;	
06/26/1978	501	ACCT ADV IN LEAD FILE	AMC24294;	
04/16/1928	404	COUNTY RECORDATION	0;0027;0202	

Line Nr Remarks

0001	MAINTENANCE FEE PD 8/25/2006 FOR 2005 FILING SEASON
0002	IN TIMELY RESPONSE TO NOTICE OF DEFICIENT WAIVER
0003	FILED 6/17/2004
0004	2018 WVR MISSING SIG OF: ORSBURN JAMES A (AC247 ENT)

**NO WARRANTY IS MADE BY BLM
FOR USE OF THE DATA FOR
PURPOSES NOT INTENDED BY BLM**



United States Department of the Interior



BUREAU OF LAND MANAGEMENT
Arizona State Office
One North Central Avenue, Suite 800
Phoenix, Arizona 85004-4427
www.blm.gov/az/

NOV 24 2015

In Reply Refer To:
3800 (9200) IR
AMC24294

CERTIFIED MAIL – RETURN RECEIPT REQUESTED 7015 0920 0001 4809 7227

NOTICE

DEE ORSBURN
5631 MODDISON AVE
SACRAMENTO, CA 95819

BARIUM #21, RED CHIEF #5
AMC24294, AMC24295

Maintenance Fee Waiver Held for Rejection

This office received the Maintenance Fee Waiver Certification (waiver) for the above listed mining claim(s). The waiver is not properly completed and does not meet the annual filing requirements.

In accordance with 43 Code of Federal Regulations (CFR) 3835.10, the name, address, and original signatures of all owners of the mining claim must be included on the waiver form. Please correct the discrepancy as noted below:

The waiver was filed on a form that expired August 31, 2013. You must provide the waiver information on the enclosed current form.

In order to correct the defect in the waiver, per 43 CFR 3835.93, you must provide this office with the requested information within 60 days of your receipt of this notice. If you are unable to provide this information, you have the option of paying the annual maintenance fee of \$155 per claim (\$155 per 20 acres for placer claims larger than 20 acres). If we do not receive the requested corrections or the maintenance fees within the 60 day time frame, the claim(s) will be declared forfeited and closed.

Please include your AMC serial number on all correspondence. If additional information is required, please contact Iran Reyman 602-417-9355.

Sincerely,

A handwritten signature in cursive script that reads "Rebecca Heick".

Rebecca Heick
Deputy State Director
Lands, Minerals and Energy Division

Enclosure(s)



USPS Tracking®



[Customer Service >](#)
Have questions? We're here to help.



[Get Easy Tracking Updates >](#)
Sign up for My USPS.

Tracking Number: 70150920000148097227

Product & Tracking Information

Postal Product:

Features:
Certified Mail™

Available Actions

[Text Updates](#)

[Email Updates](#)

DATE & TIME	STATUS OF ITEM	LOCATION
December 3, 2015 , 2:28 pm	Delivered, Individual Picked Up at Postal Facility	SACRAMENTO, CA 95816
Your item was picked up at a postal facility at 2:28 pm on December 3, 2015 in SACRAMENTO, CA 95816.		
November 27, 2015 , 1:23 pm	Departed USPS Facility	WEST SACRAMENTO, CA 95799
November 27, 2015 , 8:26 am	Arrived at USPS Facility	WEST SACRAMENTO, CA 95799
November 26, 2015 , 11:48 am	Departed USPS Facility	PHOENIX, AZ 85026
November 25, 2015 , 7:49 pm	Arrived at USPS Facility	PHOENIX, AZ 85026

Track Another Package

Tracking (or receipt) number

70150920000148097227

[Track It](#)

Manage Incoming Packages

Track all your packages from a dashboard. No tracking numbers necessary.

[Sign up for My USPS >](#)



**DEPARTMENT OF THE INTERIOR
BUREAU OF LAND MANAGEMENT
MINING CLAIMS**

(LIVE) Serial Register Page

Run Date/Time: 01/20/2016 07:11 AM

Page 1 of 2

01 05-10-1872;017STAT0091;30USC26,28,34

Case Type 384101: LODE CLAIM

Claim Name: BARIUM #21

Commodity :

Case Disposition: ACTIVE

Required Maintenance Fee: \$155.00

**Total Acres
20.660**

**Serial Number
AMC24294
Lead File Number
AMC24294**

Name & Address	Int Rel
CAVANAUGH CHARLES J 6169 GREEN LEAF LN FORESTHILL, CA 95631-9615	CLAIMANT
ORSBURN DEE ELLEN 5631 MODDISON AVE SACRAMENTO, CA 95819-2417	CLAIMANT
ADAMS LOYD M 560 CAROL LN LAKE HAVASU CITY, AZ 86404-2300	CLAIMANT
PRESTON PATRICIA A 453 CONDADO WAY ESCONDIDO, CA 92025-6616	CLAIMANT
ORSBURN JAMES A 11357 VOLCANO CT GOLD RIVER, CA 95670-7218	CLAIMANT
MILLER SYLVIA 11219 BABBITT AVE GRANADA HILLS, CA 91344-4116	CLAIMANT
CAVANAUGH JOSEPH A 6649 E BAR Z LN PARADISE VALLEY, AZ 85253-1910	CLAIMANT

Mer Twp	Rng	Sec	Quadrant	District/Field Office	County
14	0060N	0170W	029 SW	LAKE HAVASU FO	LA PAZ
14	0060N	0170W	030 SE	LAKE HAVASU FO	LA PAZ
14	0060N	0170W	031 NE	LAKE HAVASU FO	LA PAZ
14	0060N	0170W	032 NW	LAKE HAVASU FO	LA PAZ

Act Date	Code	Action	Action Remarks	Receipt Number
02/15/1930	403	LOCATION DATE		
06/26/1978	395	RECORDATION NOTICE RECD		
07/01/2015	483	SMALL MINER CERT FILED	2016	
07/01/2015	480	EVID OF ASSMT FILED	2015	3333829
05/30/2014	483	SMALL MINER CERT FILED	2015	
05/30/2014	480	EVID OF ASSMT FILED	2014	3046731
07/26/2013	483	SMALL MINER CERT FILED	2014	
07/26/2013	480	EVID OF ASSMT FILED	2013	2841622
05/30/2012	483	SMALL MINER CERT FILED	2013	
05/30/2012	480	EVID OF ASSMT FILED	2012	2579729
05/26/2011	483	SMALL MINER CERT FILED	2012	
05/26/2011	480	EVID OF ASSMT FILED	2011	2351460
06/04/2010	483	SMALL MINER CERT FILED	2011	
06/04/2010	480	EVID OF ASSMT FILED	2010	2148152
05/19/2009	483	SMALL MINER CERT FILED	2010	
05/19/2009	480	EVID OF ASSMT FILED	2009	1925302
05/21/2008	483	SMALL MINER CERT FILED	2009	
05/21/2008	480	EVID OF ASSMT FILED	2008	1711922
03/20/2007	483	SMALL MINER CERT FILED	2008	
03/20/2007	480	EVID OF ASSMT FILED	2007	1459284
04/06/2006	483	SMALL MINER CERT FILED	2007	
04/06/2006	480	EVID OF ASSMT FILED	2006	1260844
04/29/2005	483	SMALL MINER CERT FILED	2006	
08/25/2005	582	MAINTENANCE FEE/\$125	2005	1138903
04/29/2005	480	EVID OF ASSMT FILED	2005	1069276
06/17/2004	480	EVID OF ASSMT FILED	2004	894986
05/14/2003	483	SMALL MINER CERT FILED	2004	
05/14/2003	480	EVID OF ASSMT FILED	2003	680340

**NO WARRANTY IS MADE BY BLM
FOR USE OF THE DATA FOR
PURPOSES NOT INTENDED BY BLM**

**DEPARTMENT OF THE INTERIOR
BUREAU OF LAND MANAGEMENT**

MINING CLAIMS

(LIVE) Serial Register Page

Run Date/Time: 01/20/2016 07:11 AM

Page 2 of 2

06/05/2002	483	SMALL MINER CERT FILED	2003	
06/05/2002	480	EVID OF ASSMT FILED	2002	506864
07/23/2001	483	SMALL MINER CERT FILED	2002	
07/23/2001	480	EVID OF ASSMT FILED	2001	342779
07/10/2000	483	SMALL MINER CERT FILED	2001	
07/10/2000	480	EVID OF ASSMT FILED	2000	
06/01/1999	483	SMALL MINER CERT FILED	2000	
06/01/1999	480	EVID OF ASSMT FILED	1999	
06/22/1998	483	SMALL MINER CERT FILED	1999	
06/22/1998	480	EVID OF ASSMT FILED	1998	
06/25/1997	483	SMALL MINER CERT FILED	1998	
06/25/1997	480	EVID OF ASSMT FILED	1997	
05/01/1996	483	SMALL MINER CERT FILED	1997	
10/24/1996	480	EVID OF ASSMT FILED	1996	
08/31/1995	483	SMALL MINER CERT FILED	1996	
07/05/1995	480	EVID OF ASSMT FILED	1995	
08/02/1994	482	MAINTENANCE FEE/\$100	1995	
06/29/1993	482	MAINTENANCE FEE/\$100	1994	
06/29/1993	482	MAINTENANCE FEE/\$100	1993;RECEIPT 1901235	
05/27/1992	480	EVID OF ASSMT FILED	1992	
01/06/2016	113	ADDITIONAL INFO RECEIVED	CORRECTED 2016 WAIVER	
11/24/2015	393	DECISION/NOTICE ISSUED	EXPIRED WAIVER FORM	
12/27/2005	396	TRF OF INTEREST FILED	ORSBURN DOROTHY B	1208703
12/27/2005	396	TRF OF INTEREST FILED	ORSBURN DOROTHY B 1	1208703
07/13/2005	393	DECISION/NOTICE ISSUED	DEFECTIVE WAIVER	
06/17/2004	486	UNACCEPTABLE WAIVER	2005	
07/23/2001	396	TRF OF INTEREST FILED	ADAMS MARGARET M	500820
05/19/1993	974	AUTOMATED RECORD VERIF		
07/27/1987	669	LAND STATUS CHECKED		
05/15/1987	396	TRF OF INTEREST FILED	CAVANAUGH JOHN	
06/26/1978	500	MAP IN LEAD FILE	AMC24294;	
06/26/1978	501	ACCT ADV IN LEAD FILE	AMC24294;	

Line Nr Remarks

0001 MAINTENANCE FEE PD 8/25/2005 FOR 2005 FILING SEASON
 0002 IN TIMELY RESPONSE TO NOTICE OF DEFICIENT WAIVER
 0003 FILED 6/17/2004

**NO WARRANTY IS MADE BY BLM
FOR USE OF THE DATA FOR
PURPOSES NOT INTENDED BY BLM**

**DEPARTMENT OF THE INTERIOR
BUREAU OF LAND MANAGEMENT
MINING CLAIMS**

Run Date/Time: 01/20/2016 07:12 AM

(LIVE) Serial Register Page

Page 1 of 2

01 05-10-1872;017STAT0091;30USC26,28,34

Case Type 384101: LODE CLAIM

Claim Name: RED CHIEF #5

Commodity :

Case Disposition: ACTIVE

Required Maintenance Fee: \$155.00

**Total Acres
20.660**

**Serial Number
AMC24295
Lead File Number
AMC24294**

Name & Address	Int Rel
MILLER SYLVIA 11219 BABBITT AVE	GRANADA HILLS, CA 91344-4116 CLAIMANT
ORSBURN JAMES A 11357 VOLCANO CT	GOLD RIVER, CA 95670-7218 CLAIMANT
ADAMS LOYD M 560 CAROL LN	LAKE HAVASU CITY, AZ 86404-2300 CLAIMANT
ORSBURN DEE ELLEN 5631 MODDISON AVE	SACRAMENTO, CA 95819-2417 CLAIMANT
CAVANAUGH JOSEPH A 6649 E BAR Z LN	PARADISE VALLEY, AZ 85253-1910 CLAIMANT
PRESTON PATRICIA A 453 CONDADO WAY	ESCONDIDO, CA 92025-6616 CLAIMANT
CAVANAUGH CHARLES J 6169 GREEN LEAF LN	FORESTHILL, CA 95631-9615 CLAIMANT

Mer Twp	Rng	Sec	Quadrant	District/Field Office	County
14	0060N	0170W	031 NE	LAKE HAVASU FO	LA PAZ

Act Date	Code	Action	Action Remarks	Receipt Number
04/16/1928	403	LOCATION DATE		
06/26/1978	395	RECORDATION NOTICE RECD		
07/01/2015	483	SMALL MINER CERT FILED	2016	
07/01/2015	480	EVID OF ASSMT FILED	2015	3333829
05/30/2014	483	SMALL MINER CERT FILED	2015	
05/30/2014	480	EVID OF ASSMT FILED	2014	3046731
07/26/2013	483	SMALL MINER CERT FILED	2014	
07/26/2013	480	EVID OF ASSMT FILED	2013	2841622
05/30/2012	483	SMALL MINER CERT FILED	2013	
05/30/2012	480	EVID OF ASSMT FILED	2012	2579729
05/26/2011	483	SMALL MINER CERT FILED	2012	
05/26/2011	480	EVID OF ASSMT FILED	2011	2351460
06/04/2010	483	SMALL MINER CERT FILED	2011	
06/04/2010	480	EVID OF ASSMT FILED	2010	2148152
05/19/2009	483	SMALL MINER CERT FILED	2010	
05/19/2009	480	EVID OF ASSMT FILED	2009	1925302
05/21/2008	483	SMALL MINER CERT FILED	2009	
05/21/2008	480	EVID OF ASSMT FILED	2008	1711922
03/20/2007	483	SMALL MINER CERT FILED	2008	
03/20/2007	480	EVID OF ASSMT FILED	2007	1459284
04/06/2006	483	SMALL MINER CERT FILED	2007	
04/06/2006	480	EVID OF ASSMT FILED	2006	1260844
04/29/2005	483	SMALL MINER CERT FILED	2006	
08/25/2005	582	MAINTENANCE FEE/\$125	2005	1138903
04/29/2005	480	EVID OF ASSMT FILED	2005	1069276
06/17/2004	480	EVID OF ASSMT FILED	2004	894986
05/14/2003	483	SMALL MINER CERT FILED	2004	
05/14/2003	480	EVID OF ASSMT FILED	2003	680340
06/05/2002	483	SMALL MINER CERT FILED	2003	

**NO WARRANTY IS MADE BY BLM
FOR USE OF THE DATA FOR
PURPOSES NOT INTENDED BY BLM**

**DEPARTMENT OF THE INTERIOR
BUREAU OF LAND MANAGEMENT
MINING CLAIMS**

Run Date/Time: 01/20/2016 07:12 AM

(LIVE) Serial Register Page

Page 2 of 2

06/05/2002	480	EVID OF ASSMT FILED	2002	506864
07/23/2001	483	SMALL MINER CERT FILED	2002	
07/23/2001	480	EVID OF ASSMT FILED	2001	342779
07/10/2000	483	SMALL MINER CERT FILED	2001	
07/10/2000	480	EVID OF ASSMT FILED	2000	
06/01/1999	483	SMALL MINER CERT FILED	2000	
06/01/1999	480	EVID OF ASSMT FILED	1999	
06/22/1998	483	SMALL MINER CERT FILED	1999	
06/22/1998	480	EVID OF ASSMT FILED	1998	
06/25/1997	483	SMALL MINER CERT FILED	1998	
06/25/1997	480	EVID OF ASSMT FILED	1997	
05/01/1996	483	SMALL MINER CERT FILED	1997	
10/24/1996	480	EVID OF ASSMT FILED	1996	
08/31/1995	483	SMALL MINER CERT FILED	1996	
07/05/1995	480	EVID OF ASSMT FILED	1995	
08/02/1994	482	MAINTENANCE FEE/\$100	1995	
06/29/1993	482	MAINTENANCE FEE/\$100	1994	
06/29/1993	482	MAINTENANCE FEE/\$100	1993;RECEIPT 1901235	
05/27/1992	480	EVID OF ASSMT FILED	1992	

01/06/2016	113	ADDITIONAL INFO RECEIVED	CORRECTED 2016 WAIVER	
11/24/2015	393	DECISION/NOTICE ISSUED	EXPIRED WAIVER FORM	
12/27/2005	396	TRF OF INTEREST FILED	ORSBURN DOROTHY B	1208703
12/27/2005	396	TRF OF INTEREST FILED	ORSBURN DOROTHY B 2	1208703
12/27/2005	396	TRF OF INTEREST FILED	ORSBURN DOROTHY B 1	1208703
07/13/2005	393	DECISION/NOTICE ISSUED	DEFECTIVE WAIVER	
06/17/2004	486	UNACCEPTABLE WAIVER	2005	
07/23/2001	396	TRF OF INTEREST FILED	ADAMS MARGARET M	500820
07/27/1987	669	LAND STATUS CHECKED		
05/15/1987	396	TRF OF INTEREST FILED	CAVANAUGH JOHN	
08/08/1978	500	MAP IN LEAD FILE	AMC24294;	
06/26/1978	501	ACCT ADV IN LEAD FILE	AMC24294;	
04/16/1928	404	COUNTY RECORDATION	0;0027;0202	

Line Nr Remarks

0001	MAINTENANCE FEE PD 8/25/2006 FOR 2005 FILING SEASON
0002	IN TIMELY RESPONSE TO NOTICE OF DEFICIENT WAIVER
0003	FILED 6/17/2004

**NO WARRANTY IS MADE BY BLM
FOR USE OF THE DATA FOR
PURPOSES NOT INTENDED BY BLM**



United States Department of the Interior



BUREAU OF LAND MANAGEMENT
Arizona State Office
One North Central Avenue, Suite 800
Phoenix, Arizona 85004-4427
www.blm.gov/az/

NOV 24 2015

In Reply Refer To:
3800 (9200) IR
AMC24294

CERTIFIED MAIL – RETURN RECEIPT REQUESTED 7015 0920 0001 4809 7173

NOTICE

JOSEPH CAVANAUGH
6649 E BAR Z LN
PARADISE VALLEY, AZ 85253

BARIUM #21, RED CHIEF #5
AMC24294, AMC24295

Maintenance Fee Waiver Held for Rejection

This office received the Maintenance Fee Waiver Certification (waiver) for the above listed mining claim(s). The waiver is not properly completed and does not meet the annual filing requirements.

In accordance with 43 Code of Federal Regulations (CFR) 3835.10, the name, address, and original signatures of all owners of the mining claim must be included on the waiver form. Please correct the discrepancy as noted below:

The waiver was filed on a form that expired August 31, 2013. You must provide the waiver information on the enclosed current form.

In order to correct the defect in the waiver, per 43 CFR 3835.93, you must provide this office with the requested information within 60 days of your receipt of this notice. If you are unable to provide this information, you have the option of paying the annual maintenance fee of \$155 per claim (\$155 per 20 acres for placer claims larger than 20 acres). If we do not receive the requested corrections or the maintenance fees within the 60 day time frame, the claim(s) will be declared forfeited and closed.

Please include your AMC serial number on all correspondence. If additional information is required, please contact Iran Reyman 602-417-9355.

Sincerely,

A handwritten signature in cursive script that reads "Rebecca Heick".

Rebecca Heick
Deputy State Director
Lands, Minerals and Energy Division

Enclosure(s)

SENDER: COMPLETE THIS SECTION

- Complete items 1, 2, and 3. Also complete item 4 if Restricted Delivery is desired.
- Print your name and address on the reverse so that we can return the card to you.
- Attach this card to the back of the mailpiece, or on the front if space permits.

1. Article Addressed to:

JOSEPH CAVANAUGH
 6649 E BAR Z LN
 PARADISE VALLEY, AZ 85253
 920/IR/AMC24294

COMPLETE THIS SECTION ON DELIVERY

A. Signature

X


 Agent
 Addressee

B. Received by (Printed Name)

C. Date of Delivery

Handwritten: KANDI
 Stamp: RECEIVED
 Stamp: PHOENIX, ARIZONA

 D. Is delivery address different from item 1? Yes
 If YES, enter delivery address below: No

2015 DEC -2 P 3:00

PHOENIX, ARIZONA

3. Service Type

- Certified Mail® Priority Mail Express™
 Registered Return Receipt for Merchandise
 Insured Mail Collect on Delivery

4. Restricted Delivery? (Extra Fee)


 Yes

2. Article Number

(Transfer from service label)

7015 0920 0001 4809 7173

UNITED STATES POSTAL SERVICE



First-Class Mail®
Postage & Fees Paid
USPS
Permit No. G-10

- Sender: Please print your name, address, and ZIP+4® in this box•

**UNITED STATES
DEPARTMENT OF THE INTERIOR
Bureau of Land Management
Arizona State Office
One N. Central Avenue, Suite 800
Phoenix, AZ 85004-4427**



United States Department of the Interior



BUREAU OF LAND MANAGEMENT

Arizona State Office

One North Central Avenue, Suite 800

Phoenix, Arizona 85004-4427

www.blm.gov/az/

NOV 24 2015

In Reply Refer To:
3800 (9200) IR
AMC24294

CERTIFIED MAIL – RETURN RECEIPT REQUESTED 7015 0920 0001 4809 7180

NOTICE

LOYD ADAMS
560 CAROL LN
LAKE HAVASU CITY, AZ 86404

BARIUM #21, RED CHIEF #5
AMC24294, AMC24295

Maintenance Fee Waiver Held for Rejection

This office received the Maintenance Fee Waiver Certification (waiver) for the above listed mining claim(s). The waiver is not properly completed and does not meet the annual filing requirements.

In accordance with 43 Code of Federal Regulations (CFR) 3835.10, the name, address, and original signatures of all owners of the mining claim must be included on the waiver form. Please correct the discrepancy as noted below:

The waiver was filed on a form that expired August 31, 2013. You must provide the waiver information on the enclosed current form.

In order to correct the defect in the waiver, per 43 CFR 3835.93, you must provide this office with the requested information within 60 days of your receipt of this notice. If you are unable to provide this information, you have the option of paying the annual maintenance fee of \$155 per claim (\$155 per 20 acres for placer claims larger than 20 acres). If we do not receive the requested corrections or the maintenance fees within the 60 day time frame, the claim(s) will be declared forfeited and closed.

Please include your AMC serial number on all correspondence. If additional information is required, please contact Iran Reyman 602-417-9355.

Sincerely,



Rebecca Heick
Deputy State Director
Lands, Minerals and Energy Division

Enclosure(s)

SENDER: COMPLETE THIS SECTION

- Complete items 1, 2, and 3. Also complete item 4 if Restricted Delivery is desired.
- Print your name and address on the reverse so that we can return the card to you.
- Attach this card to the back of the mailpiece, or on the front if space permits.

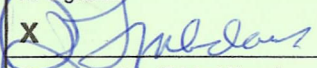
1. Article Addressed to:

LOYD ADAMS
560 CAROL LN
LAKE HAVASU CITY, AZ 86404
920/IR/AMC24294

COMPLETE THIS SECTION ON DELIVERY

A. Signature

X


 Agent Addressee

B. Received by (Printed Name)

C. Date of Delivery

D. Is delivery address different from item 1? YesIf YES, enter delivery address below: No

2015 DEC -1 P 3:56

PHOENIX, ARIZONA

3. Service Type

 Certified Mail® Priority Mail Express™ Registered Return Receipt Insured Mail Collect

4. Restricted Delivery? (Extra Fee)

 Yes

2. Article Number

(Transfer from service label)


7015 0920 0001 4809 7180

UNITED STATES POSTAL SERVICE

NOV 8 2015

28 NOV '15

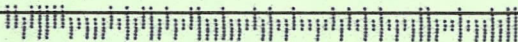
PM 4 L



First-Class Mail
Postage & Fees Paid
USPS
Permit No. G-10

- Sender: Please print your name, address, and ZIP+4® in this box•

**UNITED STATES
DEPARTMENT OF THE INTERIOR
Bureau of Land Management
Arizona State Office
One N. Central Avenue, Suite 800
Phoenix, AZ 85004-4427**





United States Department of the Interior

BUREAU OF LAND MANAGEMENT

Arizona State Office

One North Central Avenue, Suite 800

Phoenix, Arizona 85004-4427

www.blm.gov/az/

NOV 24 2015



In Reply Refer To:
3800 (9200) IR
AMC24294

CERTIFIED MAIL – RETURN RECEIPT REQUESTED 7015 0920 0001 4809 7197

NOTICE

PATRICIA PRESTON
453 CONDADO WAY
ESCONDIDO, CA 92025

BARIUM #21, RED CHIEF #5
AMC24294, AMC24295

Maintenance Fee Waiver Held for Rejection

This office received the Maintenance Fee Waiver Certification (waiver) for the above listed mining claim(s). The waiver is not properly completed and does not meet the annual filing requirements.

In accordance with 43 Code of Federal Regulations (CFR) 3835.10, the name, address, and original signatures of all owners of the mining claim must be included on the waiver form. Please correct the discrepancy as noted below:

The waiver was filed on a form that expired August 31, 2013. You must provide the waiver information on the enclosed current form.

In order to correct the defect in the waiver, per 43 CFR 3835.93, you must provide this office with the requested information within 60 days of your receipt of this notice. If you are unable to provide this information, you have the option of paying the annual maintenance fee of \$155 per claim (\$155 per 20 acres for placer claims larger than 20 acres). If we do not receive the requested corrections or the maintenance fees within the 60 day time frame, the claim(s) will be declared forfeited and closed.

Please include your AMC serial number on all correspondence. If additional information is required, please contact Iran Reyman 602-417-9355.

Sincerely,

A handwritten signature in cursive script that reads "Rebecca Heick".

Rebecca Heick
Deputy State Director
Lands, Minerals and Energy Division

Enclosure(s)

SENDER: COMPLETE THIS SECTION

- Complete items 1, 2, and 3. Also complete item 4 if Restricted Delivery is desired.
- Print your name and address on the reverse so that we can return the card to you.
- Attach this card to the back of the mailpiece, or on the front if space permits.

1. Article Addressed to:

PATRICIA PRESTON
 453 CONDADO WAY
 ESCONDIDO, CA 92025
 920/IR/AMC24294

2. Article Number
 (Transfer from service label)

7015 0920 0001 4809 7197

COMPLETE THIS SECTION ON DELIVERY

A. Signature

X

Patricia Preston

 Agent Addressee

B. Received by (Printed Name)

RECEIVED
 BLMA

C. Date of Delivery

11/27/15

D. Is delivery address different from item 1?

 Yes

If YES, enter delivery address below:

 No

2015 DEC -1 P 12:54

PHOENIX, ARIZONA

3. Service Type


 Certified Mail® Priority Mail Express™ Registered Return Receipt for Merchandise Insured Mail Collect on Delivery

4. Restricted Delivery? (Extra Fee)

 Yes

UNITED STATES POSTAL SERVICE


SAN DIEGO
CA 921
27 NOV '15
PM 11 L



First-Class Mail
Postage & Fees Paid
USPS
Permit No. G-10

- Sender: Please print your name, address, and ZIP+4® in this box•

**UNITED STATES
DEPARTMENT OF THE INTERIOR
Bureau of Land Management
Arizona State Office
One N. Central Avenue, Suite 800
Phoenix, AZ 85004-4427**





United States Department of the Interior

BUREAU OF LAND MANAGEMENT

Arizona State Office

One North Central Avenue, Suite 800

Phoenix, Arizona 85004-4427

www.blm.gov/az/

NOV 24 2015



In Reply Refer To:
3800 (9200) IR
AMC24294

CERTIFIED MAIL – RETURN RECEIPT REQUESTED 7015 0920 0001 4809 7203

NOTICE

CHARLES CAVANAUGH
6169 GREEN LEAF LN
FORESTHILL, CA 95631

BARIUM #21, RED CHIEF #5
AMC24294, AMC24295

Maintenance Fee Waiver Held for Rejection

This office received the Maintenance Fee Waiver Certification (waiver) for the above listed mining claim(s). The waiver is not properly completed and does not meet the annual filing requirements.

In accordance with 43 Code of Federal Regulations (CFR) 3835.10, the name, address, and original signatures of all owners of the mining claim must be included on the waiver form. Please correct the discrepancy as noted below:

The waiver was filed on a form that expired August 31, 2013. You must provide the waiver information on the enclosed current form.

In order to correct the defect in the waiver, per 43 CFR 3835.93, you must provide this office with the requested information within 60 days of your receipt of this notice. If you are unable to provide this information, you have the option of paying the annual maintenance fee of \$155 per claim (\$155 per 20 acres for placer claims larger than 20 acres). If we do not receive the requested corrections or the maintenance fees within the 60 day time frame, the claim(s) will be declared forfeited and closed.

Please include your AMC serial number on all correspondence. If additional information is required, please contact Iran Reyman 602-417-9355.

Sincerely,



Rebecca Heick
Deputy State Director
Lands, Minerals and Energy Division

Enclosure(s)

SENDER: COMPLETE THIS SECTION

- Complete items 1, 2, and 3. Also complete item 4 if Restricted Delivery is desired.
- Print your name and address on the reverse so that we can return the card to you.
- Attach this card to the back of the mailpiece, or on the front if space permits.

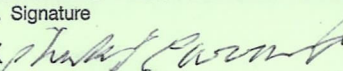
1. Article Addressed to:

CHARLES CAVANAUGH
 6169 GREEN LEAF LN
 FORESTHILL, CA 95631
 920/IR/AMC24294

COMPLETE THIS SECTION ON DELIVERY

A. Signature

X


 Agent Addressee

B. Received by (Printed Name)

RECEIVED
 U.S. MAIL STATE OFFICE

C. Date of Delivery

11-30

D. Is delivery address different from item 1? Yes

If YES, enter delivery address below:

 No

2015 DEC -1 P 3:56

PHOENIX, ARIZONA

3. Service Type

 Certified Mail® Priority Mail Express™ Registered Return Receipt for Merchandise Insured Mail Collect on Delivery

4. Restricted Delivery? (Extra Fee)

 Yes

2. Article Number

(Transfer from service label)

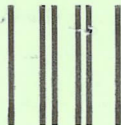
7015 0920 0001 4809 7203

UNITED STATES POSTAL SERVICE

SACRAMENTO
CA 957

28 NOV '15

PH 2 1




First-Class Mail
Postage & Fees Paid
USPS
Permit No. G-10

- Sender: Please print your name, address, and ZIP+4® in this box•

**UNITED STATES
DEPARTMENT OF THE INTERIOR
Bureau of Land Management
Arizona State Office
One N. Central Avenue, Suite 800
Phoenix, AZ 85004-4427**

4442700





United States Department of the Interior

BUREAU OF LAND MANAGEMENT
Arizona State Office
One North Central Avenue, Suite 800
Phoenix, Arizona 85004-4427
www.blm.gov/az/



NOV 24 2015

In Reply Refer To:
3800 (9200) IR
AMC24294

CERTIFIED MAIL – RETURN RECEIPT REQUESTED 7015 0920 0001 4809 7210

NOTICE

JAMES ORSBURN
11357 VOLCANO CT
GOLD RIVER, CA 95670

BARIUM #21, RED CHIEF #5
AMC24294, AMC24295

Maintenance Fee Waiver Held for Rejection

This office received the Maintenance Fee Waiver Certification (waiver) for the above listed mining claim(s). The waiver is not properly completed and does not meet the annual filing requirements.

In accordance with 43 Code of Federal Regulations (CFR) 3835.10, the name, address, and original signatures of all owners of the mining claim must be included on the waiver form. Please correct the discrepancy as noted below:

The waiver was filed on a form that expired August 31, 2013. You must provide the waiver information on the enclosed current form.

In order to correct the defect in the waiver, per 43 CFR 3835.93, you must provide this office with the requested information within 60 days of your receipt of this notice. If you are unable to provide this information, you have the option of paying the annual maintenance fee of \$155 per claim (\$155 per 20 acres for placer claims larger than 20 acres). If we do not receive the requested corrections or the maintenance fees within the 60 day time frame, the claim(s) will be declared forfeited and closed.

Please include your AMC serial number on all correspondence. If additional information is required, please contact Iran Reyman 602-417-9355.

Sincerely,

A handwritten signature in cursive script that reads "Rebecca Heck".

Rebecca Heck
Deputy State Director
Lands, Minerals and Energy Division

Enclosure(s)

SENDER: COMPLETE THIS SECTION

- Complete items 1, 2, and 3. Also complete item 4 if Restricted Delivery is desired.
- Print your name and address on the reverse so that we can return the card to you.
- Attach this card to the back of the mailpiece, or on the front if space permits.

1. Article Addressed to:

JAMES ORSBURN
 11357 VOLCANO CT
 GOLD RIVER, CA 95670
 920/IR/AMC24294

2. Article Number

(Transfer from service label)

7015 0920 0001 4809 7210

COMPLETE THIS SECTION ON DELIVERY

A. Signature

 
 Agent Addressee

B. Received by (Printed Name)

JAMES ORSBURN

C. Date of Delivery

11/28/15

D. Is delivery address different from item 1? YesIf YES, enter delivery address below: No

2015 DEC -4 P 2:50

PHOENIX, ARIZONA


3. Service Type

 Certified Mail® Priority Mail Express™ Registered Return Receipt for Merchandise Insured Mail Collect on Delivery

4. Restricted Delivery? (Extra Fee)

 Yes


UNITED STATES POSTAL SERVICE



First-Class Mail
Postage & Fees Paid
USPS
Permit No. G-10

- Sender: Please print your name, address, and ZIP+4® in this box•

**UNITED STATES
DEPARTMENT OF THE INTERIOR
Bureau of Land Management
Arizona State Office
One N. Central Avenue, Suite 800
Phoenix, AZ 85004-4427**





United States Department of the Interior



BUREAU OF LAND MANAGEMENT
Arizona State Office
One North Central Avenue, Suite 800
Phoenix, Arizona 85004-4427
www.blm.gov/az/

NOV 24 2015

In Reply Refer To:
3800 (9200) IR
AMC24294

CERTIFIED MAIL – RETURN RECEIPT REQUESTED 7015 0920 0001 4809 7234

NOTICE

SYLVIA MILLER
11219 BABBITT AVE
GRANADA HILLS, CA 91344

BARIUM #21, RED CHIEF #5
AMC24294, AMC24295

Maintenance Fee Waiver Held for Rejection

This office received the Maintenance Fee Waiver Certification (waiver) for the above listed mining claim(s). The waiver is not properly completed and does not meet the annual filing requirements.

In accordance with 43 Code of Federal Regulations (CFR) 3835.10, the name, address, and original signatures of all owners of the mining claim must be included on the waiver form. Please correct the discrepancy as noted below:

The waiver was filed on a form that expired August 31, 2013. You must provide the waiver information on the enclosed current form.

In order to correct the defect in the waiver, per 43 CFR 3835.93, you must provide this office with the requested information within 60 days of your receipt of this notice. If you are unable to provide this information, you have the option of paying the annual maintenance fee of \$155 per claim (\$155 per 20 acres for placer claims larger than 20 acres). If we do not receive the requested corrections or the maintenance fees within the 60 day time frame, the claim(s) will be declared forfeited and closed.

Please include your AMC serial number on all correspondence. If additional information is required, please contact Iran Reyman 602-417-9355.

Sincerely,



Rebecca Heick
Deputy State Director
Lands, Minerals and Energy Division

Enclosure(s)

SENDER: COMPLETE THIS SECTION

COMPLETE THIS SECTION ON DELIVERY

- Complete items 1, 2, and 3. Also complete item 4 if Restricted Delivery is desired.
- Print your name and address on the reverse so that we can return the card to you.
- Attach this card to the back of the mailpiece, or on the front if space permits.

A. Signature

X *Sandra Miller*

Agent

Addressee

B. Received by (Printed Name)

X *Sandra Miller*

C. Date of Delivery

12/2/15

D. Is delivery address different from item 1? Yes

If YES, enter delivery address below: No

2015 DEC -7 P 2:54

PHOENIX, ARIZONA

1. Article Addressed to:

SYLVIA MILLER
11219 BABB IT AVE
GRANADA MILLS CA 91344
920/IR/AMC24294

3. Service Type

Certified Mail®

Priority Mail Express™

Registered

Return Receipt for Merchandise

Insured Mail

Collect on Delivery

4. Restricted Delivery? (Extra Fee)


Yes

2. Article Number

(Transfer from service label)

7015 0920 0001 4809 7234


UNITED STATES POSTAL SERVICE



First-Class Mail
Postage & Fees Paid
USPS
Permit No. G-10

- Sender: Please print your name, address, and ZIP+4® in this box•

**UNITED STATES
DEPARTMENT OF THE INTERIOR
Bureau of Land Management
Arizona State Office
One N. Central Avenue, Suite 800
Phoenix, AZ 85004-4427**



SENDER: COMPLETE THIS SECTION

- Complete items 1, 2, and 3. Also complete item 4 if Restricted Delivery is desired.
- Print your name and address on the reverse so that we can return the card to you.
- Attach this card to the back of the mailpiece, or on the front if space permits.

1. Article Addressed to: **OCT 27 2005**

Patricia A. Preston
453 Cordado Way
Escondido, CA 92025
933(RE) AMC24294

2. Article Number
(Transfer from service label)

7005 1160 0003 7583 1973

COMPLETE THIS SECTION ON DELIVERY

A. Signature

X

Patricia A. Preston

Agent

Addressee

B. Received by (Printed Name)

Patricia A. Preston

C. Date of Delivery

10/27/05

D. Is delivery address different from item 1? Yes

If YES, enter delivery address below:

No

3. Service Type

Certified Mail

Express Mail

Registered

Return Receipt for Merchandise

Insured Mail

C.O.D.

4. Restricted Delivery? (Extra Fee)

Yes

UNITED STATES POSTAL SERVICE

SAN DIEGO, CA 921



04 NOV 05 PM 3 T


First-Class Mail
Postage & Fees Paid
USPS
Permit No. G-10

- Sender: Please print your name, address, and ZIP+4 in this box •

BUREAU OF LAND MANAGEMENT
ARIZONA STATE OFFICE (AZ-933)
ONE NORTH CENTRAL AVENUE
PHOENIX, AZ 85004

2005 NOV -8 P 12: 13
BUREAU OF LAND MANAGEMENT
ARIZONA STATE OFFICE
PHOENIX, ARIZONA

414 C041



SENDER: COMPLETE THIS SECTION

- Complete items 1, 2, and 3. Also complete item 4 if Restricted Delivery is desired.
- Print your name and address on the reverse so that we can return the card to you.
- Attach this card to the back of the mailpiece, or on the front if space permits.

1. Article Addressed to:

OCT 27 2005

Charles J. Cavanaugh
6169 Green Leaf Ln.
Forest Hill, CA 95631
 933(RE) AMC24294


2. Article Number

*(Transfer from service label)***7005 1160 0003 7583 1959****COMPLETE THIS SECTION ON DELIVERY**

A. Signature

X Agent Addressee

B. Received by (Printed Name)



C. Date of Delivery

D. Is delivery address different from item 1?

 Yes

If YES, enter delivery address below:

 No

3. Service Type

 Certified Mail Express Mail Registered Return Receipt for Merchandise Insured Mail C.O.D.

4. Restricted Delivery? (Extra Fee)

 Yes

UNITED STATES POSTAL SERVICE



First-Class Mail
Postage & Fees Paid
USPS
Permit No. G-10

- Sender: Please print your name, address, and ZIP+4 in this box •

*RECEIVED
BUREAU OF
LAND MANAGEMENT
NOV -4 P 2:05
PHOENIX, ARIZONA*

**BUREAU OF LAND MANAGEMENT
ARIZONA STATE OFFICE (AZ-933)
ONE NORTH CENTRAL AVENUE
PHOENIX, AZ 85004**

99 C041



SENDER: COMPLETE THIS SECTION

- Complete items 1, 2, and 3. Also complete item 4 if Restricted Delivery is desired.
- Print your name and address on the reverse so that we can return the card to you.
- Attach this card to the back of the mailpiece, or on the front if space permits.

1. Article Addressed to:

OCT 27 2005

Loyd Adams
22211 Sisante
Mission Viejo, CA 92691
 933(RE) AMC24294

2. Article Number

(Transfer from service label)

7005 1160 0003 7583 1935

COMPLETE THIS SECTION ON DELIVERY

A. Signature

X

Loyd Adams

 Agent Addressee

B. Received by (Printed Name)

C. Date of Delivery

D. Is delivery address different from item 1? Yes

If YES, enter delivery address below:

 No


3. Service Type

 Certified Mail Express Mail Registered Return Receipt for Merchandise Insured Mail C.O.D.

4. Restricted Delivery? (Extra Fee)

 Yes

UNITED STATES POSTAL SERVICE




First-Class Mail
Postage & Fees Paid
USPS
Permit No. G-10

- Sender: Please print your name, address, and ZIP+4 in this box •

BUREAU OF LAND MANAGEMENT
ARIZONA STATE OFFICE (AZ-933)
ONE NORTH CENTRAL AVENUE
PHOENIX, AZ 85004

CO41



SENDER: COMPLETE THIS SECTION

- Complete items 1, 2, and 3. Also complete item 4 if Restricted Delivery is desired.
- Print your name and address on the reverse so that we can return the card to you.
- Attach this card to the back of the mailpiece, or on the front if space permits.

1. Article Addressed to: **OCT 27 2005**

Dorothy Orsburn
11530 Prospect Hill Dr.
Gold River, CA 95670
 933(RE) AMC24294

2. Article Number
 (Transfer from service label)

7005 1160 0003 7583 1980

COMPLETE THIS SECTION ON DELIVERY

A. Signature

X

J. Orsburn

Agent

Addressee

B. Received by (Printed Name)

J. Orsburn

C. Date of Delivery

10/31/05

D. Is delivery address different from item 1? Yes
 If YES, enter delivery address below: No

3. Service Type

Certified Mail

Express Mail

Registered

Return Receipt for Merchandise

Insured Mail

C.O.D.

4. Restricted Delivery? (Extra Fee)

Yes

UNITED STATES POSTAL SERVICE

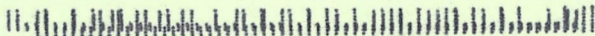


First-Class Mail
Postage & Fees Paid
USPS
Permit No. G-10

- Sender: Please print your name, address, and ZIP+4 in this box •

RECEIVED
BUREAU OF
LAND MANAGEMENT
2005 NOV - 3 P 12: 15
BUREAU OF LAND MANAGEMENT
ARIZONA STATE OFFICE (AZ-933)
ONE NORTH CENTRAL AVENUE
PHOENIX, AZ 85004
ARIZONA STATE OFFICE
PHOENIX, ARIZONA

0e6a1



SENDER: COMPLETE THIS SECTION

- Complete items 1, 2, and 3. Also complete item 4 if Restricted Delivery is desired.
- Print your name and address on the reverse so that we can return the card to you.
- Attach this card to the back of the mailpiece, or on the front if space permits.

1. Article Addressed to: **OCT 27 2005**

**Joseph A. Cavanaugh
6649 Bar Z Ranch Rd.
Paradise Valley, AZ 85253
933(RE) AMC24294**

2. Article Number
(Transfer from service label)

7005 1160 0003 7583 1942

COMPLETE THIS SECTION ON DELIVERY

A. Signature

X

Noma Cavanaugh

Agent

Addressee

B. Received by (Printed Name)

NOMA CAVANAUGH

C. Date of Delivery

10/28/05

D. Is delivery address different from item 1? Yes

If YES, enter delivery address below:

No

3. Service Type

Certified Mail

Express Mail

Registered

Return Receipt for Merchandise

Insured Mail

C.O.D.

4. Restricted Delivery? (Extra Fee)

Yes

UNITED STATES POSTAL SERVICE

PHOENIX, AZ 850

29 OCT 05 PM 3 L

First-Class Mail
Postage & Fees Paid
USPS
Permit No. G-10

- Sender: Please print your name, address, and ZIP+4 in this box •

BUREAU OF LAND MANAGEMENT
ARIZONA STATE OFFICE (AZ-933)
ONE NORTH CENTRAL AVENUE
PHOENIX, AZ 85004

SENDER: COMPLETE THIS SECTION

- Complete items 1, 2, and 3. Also complete item 4 if Restricted Delivery is desired.
- Print your name and address on the reverse so that we can return the card to you.
- Attach this card to the back of the mailpiece, or on the front if space permits.

1. Article Addressed to: **OCT 27 2005**

**Sylvia Miller
11219 Babbitt Ave.
Granada Hills, CA 91344
933(RE) AMC24294**

2. Article Number
(Transfer from service label)

7005 1160 0003 7583 1966

COMPLETE THIS SECTION ON DELIVERY

A. Signature

Sandra P. Autry

Agent
 Addressee

B. Received by (Printed Name)

C. Date of Delivery

10-29

D. Is delivery address different from item 1? Yes
If YES, enter delivery address below: No

3. Service Type

Certified Mail Express Mail
 Registered Return Receipt for Merchandise
 Insured Mail C.O.D.

4. Restricted Delivery? (Extra Fee) Yes

UNITED STATES POSTAL SERVICE



First-Class Mail
Postage & Fees Paid
USPS
Permit No. G-10

- Sender: Please print your name, address, and ZIP+4 in this box •

BUREAU OF LAND MANAGEMENT
ARIZONA STATE OFFICE (AZ-933)
ONE NORTH CENTRAL AVENUE
PHOENIX, AZ 85004

PHOENIX, ARIZONA
STATE OFFICE
BUREAU OF LAND MANAGEMENT
NOV 1 - 1 2005
5 1:19

CO41



At the present time, this office has not received any documents or fees to transfer Ms. Orsburn's interest in the above-mentioned claims. We have not received a notarized letter from the executor of Ms. Orsburn's estate to relinquish her interest in the mining claims. In the absence of such documents and fees transferring Ms. Orsburn's shares, the executor of her estate may sign the waiver on her behalf. This office would only need a copy of the legal document showing the individual to be the executor.

If you wish to transfer Dorothy Orsburn's mining claim interests, BLM Manual 3839 states, "Upon the death of a claimant and the settlement of the estate, the heirs or the estate shall notify the BLM of new ownership of the mining claim or site." The deceased claimant's heirs should, upon settlement of Ms. Orsburn's estate, notify this office of the disposition of Ms. Orsburn's interest in the above claims. This office requires, for the protection of the claimants and the integrity of Bureau records, that either a copy of the will or probate order be submitted for transfer of interest in the mining claim. According to 43 CFR 3820.21, there is a \$5.00 fee per claim per transferee per document. **Note: Effective November 7, 2005, the transfer fee is \$10.00 per claim per transferee per document.**

If the deceased claimant's interest is to be relinquished (and relinquishment is not expressly stated in the will or probate order for both mining claims), a notarized letter from the executor of the estate should be included stating relinquishment of interest in one or both claims. There is no fee for the relinquishment of interest in a mining claim.

If you are unable or do not want to furnish the information requested, you have the option of paying a maintenance fee of \$125.00 per claim to satisfy the requirements of 43 CFR 3835.93.11(c). The waiver form, as submitted, lacks the name, address, and original signature of claimant, Dorothy Orsburn. Per 43 CFR 3835.10(b)(1)(2), the name, address, and original signature must be supplied for each claimant.

Per 43 CFR 3835.93, the completed Maintenance Fee Waiver Certification document or the maintenance fee payment, must be submitted within 60 days of receipt of this notification of the defects or the claims will be declared forfeited and closed.

If any additional information is required, please contact Rod Ebert at 602-417-9397.

/s/ Ivy J. Garcia

Ivy J. Garcia
Group Administrator,
Lands/Minerals Adjudication and Withdrawals

Enclosure

REbert:pb:10/19/05



RECEIVED
BUREAU OF
LAND MANAGEMENT

2004 SEP 27 A 9: 54

ARIZONA
STATE OFFICE
PHOENIX, ARIZONA

September 22, 2004

Rod Ebert
Bureau of Land Management – Mining Affairs
222 North Central Avenue
Phoenix, AZ 85004

Subject: Federal filing for Cavanaugh Claims -
#A MC 24294 (Barium #21)
#A MC 24295 (Red Chief #5)


Two items are enclosed:

1. The death certificate for Margaret Adams – from 2001. [you indicated the file copy could not be located]
2. The death certificate for Dorothy Orsburn. She can be removed from the ownership record

At a later date we will add James Orsburn to the ownership roster – and enclose the \$5.00 ownership add fee at that time.

If there are questions, please contact me at the above address - or call 480.948.3549.

Sincerely,



Joseph Cavanaugh


Joseph Cavanaugh
6649 Bar Z Ranch Road
Paradise Valley, AZ 85253

RECEIVED
BUREAU OF
LAND MANAGEMENT

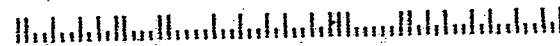
2004 SEP 27 A 9:54

ARIZONA
STATE OFFICE
PHOENIX, ARIZONA

Rod Ebert
Bureau of Land Management - Mining
Affairs
222 North Central Avenue
Phoenix, AZ 85004



0500442203





United States Department of the Interior

BUREAU OF LAND MANAGEMENT

Arizona State Office
222 North Central Avenue
Phoenix, AZ 85004
www.az.blm.gov



In Reply Refer To:
3833 (AZ-933) RWE
AMC 24294
AMC 24295

JUL 26 2005

Mr. Joseph Cavanaugh
6649 Bar Z Ranch Rd.
Paradise Valley, AZ 85253

Re: Status of Mining Claims

Dear Mr. Cavanaugh:

This is in response to your letter of July 18, 2005. The Bureau appreciates the long and responsible mining activity that your family has invested in AMC 24294 (Barium #21) and (AMC 24295 Red Chief #5). Your letter expressed a concern regarding the status of your waiver.

The notice sent by this office, dated July 13, 2005, requesting additional information is an attempt to have the waiver submitted July 17, 2004, comply with the regulations found in 43 CFR 3835.10. These regulations clearly state the conditions that must be met in order to qualify for the maintenance fee waiver. Specifically, 43 CFR 3835.10(b)(2) requires the original signatures of all mining claimants. This office understands the difficulty that may be presented with the untimely passing of a claimant. The intent of the notice, dated July 13, 2005, was not to determine ownership of the claim but gain compliance with the waiver requirements. A response for this particular situation (not elaborated in the Notice), per 43 CFR 3835.10(b)(2), would be for the executor of Ms. Osburn's estate, acting as the authorized agent, to submit a signed waiver on Ms. Osburn's behalf. This office would then need a copy of the will or a notarized letter stating that the individual is the legal executor.

In answer to your question, the waiver for AMC 24294 and AMC 24295 (Barium #21 and Red Chief #5) has been accepted as defective. You have 60 days from the receipt of the Notice of Additional Information Requested to either supply the information or pay the \$125.00 maintenance fee per claim. As stated in the Notice, 43 CFR 3835.10 and 43 CFR 3835.93 regulate waiver requirements and the process to cure defective waivers, respectively.

If you have any questions, please contact Rod Ebert at 602-417-9397.

Sincerely,

/s/ Ivy J. Garcia

Ivy J. Garcia
Group Administrator,
Lands/Minerals Adjudication and Withdrawals

Enclosure

REbert:pb:07/25/05



July 18, 2005

Ivy Garcia
Bureau of Land Management, Arizona Region
222 North Central Avenue
Phoenix, AZ 85004

Subject: Ownership for J. J. Cavanaugh Claims -
#A MC 24294 (Barium #21)
#A MC 24295 (Red Chief #5)

I understand that there is some confusion around the current ownership of the claims filed by my grandfather 70+ years ago. I hope I can clear this up with some observations:

1. The original claims were filed by J. J. Cavanaugh in (the old) Yuma County. The assessment work was completed each year – reestablishing his mineral claims and filed with Yuma County. The claims were moved to La Paz County when that entity was carved out of Yuma County.
2. When J. J. died my father assumed assessment work responsibility for those in the family that wished to renew these claims each year (and were willing to make the time and financial investment to be sure that assessment work was completed). The paperwork was simply labeled J. J. Cavanaugh and heirs – with some having the added name of my father (Albert F Cavanaugh). My father died in 1956 – and my Uncle Loyd Adams assumed responsibility (his wife had one portion of claim ownership). When I moved to Arizona in 1973, I assumed responsibility, which I retain.
3. Over the years folks have dropped their share – and some have actually returned through deaths in the family. The claim ownership that is renewed each year is determined by a formula that has been maintained by the heirs. There are no disputes – as evidenced by:
 - ✓ The folks are responsible for the part of the fees and assessment expenses in proportion to their ownership. So each year they reaffirmed their percentage
 - ✓ The return on these claims has been negative for over 70 years. Only once was there a strong prospect of income producing. During that period the percentages were again unanimously reaffirmed
4. When the BLM added an additional filing responsibility, we were assured that this did not change the annual assessment filing – which establishes renewed claim ownership. We have completed the BLM filing each year – including during the period where there was a regression in process that penalized small miners such as ourselves.
 - ✓ We also worked with the BLM when a negligent operator was allowed to work adjoining claims before fleeing the country and leaving a portion of the desert unrestored, to this day. I believe we should be seen as cooperative and proper in our conduct with BLM and County processes.
5. The current owners have no other mining activities and are therefore able to sign the waiver request form each year without reservation.

This is why I view the proposal to have the BLM be newly responsible for determining annual claim ownership (rather than that owners are individually and collectively “small miners”) represents a change of mission and a change in the historic mineral claiming process.

Please confirm that the BLM has accepted the small miner waivers filing for our claims – knowing that the signers are the right claimants for this filing period.

Sincerely,

Joseph Cavanaugh

CC: Rod Ebert

RECEIVED
BUREAU OF
LAND MANAGEMENT
2005 JUL 20 P 12: 07
ARIZONA
STATE OFFICE
PHOENIX, ARIZONA

Joseph Cavanaugh
6649 Bar Z Ranch Road
Town of Paradise Valley, AZ 85253

RECEIVED
BUREAU OF
LAND MANAGEMENT

2005 JUL 20 P 12:07

ARIZONA
STATE OFFICE
PHOENIX, ARIZONA

**Rod Ebert
Bureau of Land Management
Arizona Region
222 N Central Avenue
Phoenix, AZ 85004**



85004-2203





United States Department of the Interior

BUREAU OF LAND MANAGEMENT

Arizona State Office
222 North Central Avenue
Phoenix, AZ 85004
www.az.blm.gov



In Reply Refer To:
3800 (AZ-933) RE
AMC 24294
AMC 24295

JUL 13 2005

CERTIFIED MAIL – RETURN RECEIPT REQUESTED

NOTICE

Loyd Adams	:	Barium #21, Red Chief #5
22211 Sisante	:	Lode Claims
Mission Viejo, CA 92691	:	AMC 24294, AMC 24295
	:	
Joseph A. Cavanaugh	:	
6649 Bar Z Ranch Rd.	:	
Paradise Valley, AZ 85253	:	
	:	
Charles J. Cavanaugh	:	
6169 Green Leaf Ln.	:	
Forest Hill, CA 95631	:	
	:	
Sylvia Miller	:	
11219 Babbitt Ave.	:	
Granada Hills, CA 91344	:	
	:	
Patricia A. Preston	:	
453 Cordado Way	:	
Escondido, CA 92025	:	
	:	
Dorothy Orsburn	:	
11530 Prospect Hill Dr.	:	
Gold River, CA 95670	:	

ADDITIONAL INFORMATION REQUESTED

On July 17, 2004, a Maintenance Fee Waiver Certification (Waiver) was filed in this office for the mining claims listed above. Both claims list Dorothy Orsburn as a claimant. A letter received in this office also on July 17, 2004 stated the passing of one claimant, Ms.Orsburn, and the transfer of Ms. Orsburn's shares to her son. Another letter stated that Ms. Orsburn's interest would be relinquished. Accordingly, Ms. Orsburn's name, address, and original signature were omitted from the waiver form.

SENDER: COMPLETE THIS SECTION

- Complete items 1, 2, and 3. Also complete item 4 if Restricted Delivery is desired.
- Print your name and address on the reverse so that we can return the card to you.
- Attach this card to the back of the mailpiece, or on the front if space permits.

1. Article Addressed to:

JUL 13 2005

Dorothy Orsburn
11530 Prospect Hill Dr.
Gold River, CA 95670
 933(RE) AMC24294; 24295

2. Article Number

(Transfer from service label)

7004 2510 0005 1293 3064**COMPLETE THIS SECTION ON DELIVERY**

A. Signature

X*[Handwritten Signature]* Agent Addressee

B. Received by (Printed Name)

JAMES A. ORSBURN

C. Date of Delivery

7/29/05D. Is delivery address different from item 1? Yes

If YES, enter delivery address below:

 No

3. Service Type

 Certified Mail Express Mail Registered Return Receipt for Merchandise Insured Mail C.O.D.

4. Restricted Delivery? (Extra Fee)

 Yes

UNITED STATES POSTAL SERVICE



First-Class Mail
Postage & Fees Paid
USPS
Permit No. G-10

- Sender: Please print your name, address, and ZIP+4 in this box •

RECEIVED
BUREAU OF
LAND MANAGEMENT

2005 AUG - 1 12:44

BUREAU OF LAND MANAGEMENT
ARIZONA STATE OFFICE
PHOENIX, AZ 85004-2203
NORTH CENTRAL AVENUE

AZ
933



SENDER: COMPLETE THIS SECTION

- Complete items 1, 2, and 3. Also complete item 4 if Restricted Delivery is desired.
- Print your name and address on the reverse so that we can return the card to you.
- Attach this card to the back of the mailpiece, or on the front if space permits.

1. Article Addressed to:

JUL 13 2005

Joseph A. Cavanaugh
6649 Bar Z Ranch Rd.
Paradise Valley, AZ 85253
 933(RE) AMC24294; 24295

2. Article Number
 (Transfer from service label)

7004 2510 0005 1293 3026

COMPLETE THIS SECTION ON DELIVERY

A. Signature

X



- Agent
 Addressee

B. Received by (Printed Name)

JOSEPH Cavanaugh

C. Date of Delivery

7/22/05

D. Is delivery address different from item 1? Yes
 If YES, enter delivery address below: No

6649 E. BAR Z LANE

3. Service Type

- Certified Mail Express Mail
 Registered Return Receipt for Merchandise
 Insured Mail C.O.D.

4. Restricted Delivery? (Extra Fee)

Yes

UNITED STATES POSTAL SERVICE



First-Class Mail
Postage & Fees Paid
USPS
Permit No. G-10

• Sender: Please print your name, address, and ZIP 4 in this box •

BUREAU OF LAND MANAGEMENT
ARIZONA STATE OFFICE
222 NORTH CENTRAL AVENUE
PHOENIX, AZ 85004-2203

ARIZONA
STATE OFFICE
PHOENIX, ARIZONA

2005 JUL 25 A 11: 53

RECEIVED
BUREAU OF
LAND MANAGEMENT
AZ 933

SENDER: COMPLETE THIS SECTION

- Complete items 1, 2, and 3. Also complete item 4 if Restricted Delivery is desired.
- Print your name and address on the reverse so that we can return the card to you.
- Attach this card to the back of the mailpiece, or on the front if space permits.

1. Article Addressed to:

JUL 13 2005

Charles J. Cavanaugh
6169 Green Leaf Ln.
Forest Hill, CA 95631
 933(RE) AMC24294; 24295

2. Article Number

(Transfer from service label)

7004 2510 0005 1293 3033

COMPLETE THIS SECTION ON DELIVERY

A. Signature

X

 Agent Addressee

B. Received by (Printed Name)

Charles Cavanaugh

C. Date of Delivery

7-18-05

D. Is delivery address different from item 1?

 Yes

If YES, enter delivery address below:

 No

3. Service Type

 Certified Mail Express Mail Registered Return Receipt for Merchandise Insured Mail C.O.D.

4. Restricted Delivery? (Extra Fee)

 Yes

UNITED STATES POSTAL SERVICE



First-Class Mail
Postage & Fees Paid
USPS
Permit No. G-10

• Sender: Please print your name, address, and ZIP+4 in this box •

2005 JUL 25 P 12:11
BUREAU OF LAND MANAGEMENT
ARIZONA STATE OFFICE
222 NORTH CENTRAL AVENUE
PHOENIX, AZ 85004-2203

2005 JUL 25 P 12:11
AZ 9303
RECEIVED
BUREAU OF
LAND MANAGEMENT



SENDER: COMPLETE THIS SECTION

- Complete items 1, 2, and 3. Also complete item 4 if Restricted Delivery is desired.
- Print your name and address on the reverse so that we can return the card to you.
- Attach this card to the back of the mailpiece, or on the front if space permits.

1. Article Addressed to:

JUL 13 2005

Sylvia Miller
11219 Babbitt Ave.
Granada Hills, CA 91344
 933(RE) AMC24294; 24295

2. Article Number

(Transfer from service label)

7004 2510 0005 1293 3040

COMPLETE THIS SECTION ON DELIVERY

A. Signature

X

Sylvia Miller Agent Addressee

B. Received by (Printed Name)

C. Date of Delivery

7-18

D. Is delivery address different from item 1? Yes YesIf YES, enter delivery address below: No No

3. Service Type

 Certified Mail Express Mail Registered Return Receipt for Merchandise Insured Mail C.O.D.

4. Restricted Delivery? (Extra Fee)

 Yes

UNITED STATES POSTAL SERVICE



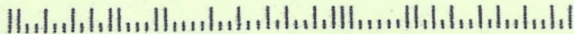
First-Class Mail
Postage & Fees Paid
USPS
Permit No. G-10

- Sender: Please print your name, address, and ZIP+4 in this box •

AZ
933

BUREAU OF LAND MANAGEMENT
ARIZONA STATE OFFICE
222 NORTH CENTRAL AVENUE
PHOENIX, AZ 85004-2203

RECEIVED
BUREAU OF
LAND MANAGEMENT
2005 JUL 20 P 12 03
ARIZONA
STATE OFFICE
PHOENIX, ARIZONA



SENDER: COMPLETE THIS SECTION

- Complete items 1, 2, and 3. Also complete item 4 if Restricted Delivery is desired.
- Print your name and address on the reverse so that we can return the card to you.
- Attach this card to the back of the mailpiece, or on the front if space permits.

1. Article Addressed to:

JUL 13 2005

Patricia A. Preston
453 Cordado Way
Escondido, CA 92025
 933(RE) AMC24294; 24295

2. Article Number

(Transfer from service label)

7004 2510 0005 1293 3057

COMPLETE THIS SECTION ON DELIVERY

A. Signature


 Agent Addressee

B. Received by (Printed Name)

Patricia A. Preston

C. Date of Delivery

7-18-05

D. Is delivery address different from item 1? YesIf YES, enter delivery address below: No

3. Service Type

 Certified Mail Express Mail Registered Return Receipt for Merchandise Insured Mail C.O.D.

4. Restricted Delivery? (Extra Fee)

 Yes

UNITED STATES POSTAL SERVICE
SAN DIEGO CA 921

18 JUL 2005 PM 1 L

First-Class Mail
Postage & Fees Paid
USPS
Permit No. G-10

- Sender: Please print your name, address, and ZIP+4 in this box •

AZ
933

BUREAU OF LAND MANAGEMENT
ARIZONA STATE OFFICE
222 NORTH CENTRAL AVENUE
PHOENIX, AZ 85004-2203

RECEIVED
BUREAU OF
LAND MANAGEMENT
2005 JUL 20 12:03

ARIZONA
STATE OFFICE
PHOENIX, ARIZONA

SENDER: COMPLETE THIS SECTION

- Complete items 1, 2, and 3. Also complete item 4 if Restricted Delivery is desired.
- Print your name and address on the reverse so that we can return the card to you.
- Attach this card to the back of the mailpiece, or on the front if space permits.

1. Article Addressed to:

JUL 13 2005

Loyd Adams
22211 Sisante
Mission Viejo, CA 92691
933(RE) AMC24294; 24295

2. Article Number

(Transfer from service label)

7004 2510 0005 1293 3019**COMPLETE THIS SECTION ON DELIVERY**

A. Signature

X *Loyd Adams* Agent Addressee

B. Received by (Printed Name)

Loyd Adams

C. Date of Delivery

*7-15-05*D. Is delivery address different from item 1? YesIf YES, enter delivery address below: No

3. Service Type

 Certified Mail Express Mail Registered Return Receipt for Merchandise Insured Mail C.O.D.

4. Restricted Delivery? (Extra Fee)

 Yes

UNITED STATES POSTAL SERVICE



First-Class Mail
Postage & Fees Paid
USPS
Permit No. G-10

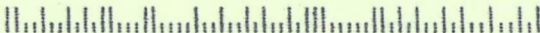
- Sender: Please print your name, address, and ZIP+4 in this box •

BUREAU OF LAND MANAGEMENT
ARIZONA STATE OFFICE
222 NORTH CENTRAL AVENUE
PHOENIX, AZ 85004-2203

ARIZONA
STATE OFFICE
PHOENIX
ARIZONA

2005 JUL 18 P 1:23

RECEIVED
BUREAU OF
LAND MANAGEMENT
AZ 93



There are two possible resolutions for this situation. The resolutions are as follows:

- If you are unable to submit the information requested, you have the option of paying a maintenance fee of \$125.00 per claim to satisfy the requirements of 43 CFR 3835.93.11(c). The waiver form, as submitted, lacks the name, address, and original signature of claimant, Dorothy Orsburn. Per 43 CFR 3835.10(b)(1)(2), the name, address, and original signature must be supplied for each claimant.
- The claimants wish to cure the defective waiver. Correspondence for the claims state that Ms. Orsburn's interest would either be transferred to her son, James Orsburn, or relinquished. BLM Manual 3839 states, "Upon the death of a claimant and the settlement of the estate, the heirs or the estate shall notify the BLM of new ownership of the mining claim or site." The deceased claimant's heirs should, upon settlement of Ms. Orsburn's estate, notify this office of the disposition of Ms. Orsburn's interest in the above claims. This office requires, for the protection of the claimants and the integrity of Bureau records, that either a copy of the will or probate order be submitted for transfer of interest in the mining claim. According to 43 CFR 3820.21, there is a \$5.00 fee per claim per transferee per document. If the deceased claimant's interest is to be relinquished (and relinquishment is not expressly stated in the will or probate order for both mining claims), then a notarized letter from the executor of the estate should be included stating relinquishment of interest in one or both claims. There is no fee for the relinquishment of interest in a mining claim.

Per 43 CFR 3835.93, the completed Maintenance Fee Waiver Certification document or the maintenance fee payment, must be submitted within 60 days of receipt of this notification of the defects or the claims will be declared forfeited and closed.

If any additional information is required, please contact Rod Ebert at 602-417-9397.

/s/ Ivy J. Garcia

Ivy J. Garcia
Group Administrator,
Lands/Minerals Adjudication and Withdrawals


Enclosure

REbert:pb:07/12/05



United States Department of the Interior

BUREAU OF LAND MANAGEMENT
ARIZONA STATE OFFICE
3707 N. 7TH STREET
P.O. BOX 16563
PHOENIX, ARIZONA 85011



IN REPLY REFER TO:

3800(952)BF
AMC 24294

May 2, 1996

CERTIFIED MAIL - RETURN RECEIPT REQUESTED

Joseph Cavanaugh
6649 Bar Z Ranch Road
Paradise Valley, AZ 85253

BARIUM #21, RED CHIEF #5
AMC 24294, 24295

Per telephone conversation this date, we are returning the attached Maintenance Fee Payment Waiver Certification form, Affidavit of Labor and your check #1087 in the amount of \$10.00 received by this office on May 1, 1996.

Current regulations at 43 CFR 3833.1-7 outline the filing requirements for the maintenance fee waiver. Section 3833.1-7(d)(4) and (5) requires that all of the names and addresses of the owners must be listed on the form and all of the owners must sign.

The claims listed on this form are owned by Silvia Miller, Dorothy B. Orsburn, Margaret M. Adams, Joseph A. Cavanaugh, Charles J. Cavanaugh and Patricia A. Preston. The name, address and signature of Margaret M. Adams is not affixed to your application.

To obtain the benefit of the waiver please return the waiver form with the names and signatures of all of the owners affixed thereto. The affidavit of labor, accompanied by the service fees in the amount of \$10.00, must be filed on or before December 30, 1996.

If we may be of further assistance, please do not hesitate to contact us at 602 650-0528.

Barbara A. Fast

Barbara A. Fast
Lead Public Contact Representative
Public Services Section

Enclosures:

- 1 - Waiver form
- 2 - Check #1087
- 3 - Affidavit of labor
- 4 - 43 CFR 3833

Joseph Cavanaugh
6649 Bar Z Ranch Road
Paradise Valley, Arizona 85253



PHOENIX, ARIZONA
3:00 A.M.

RECEIVED
B.L.M. AZ STATE OFFICE
JUL 10 '95

July 7, 1995

Mr. Tom Reitmeyer
Bureau of Land Management
3707 N 7th Street
Phoenix, AZ 85014

Subject: Federal filing for Cavanaugh Claims -
#A MC 24294 (Barium #21)
#A MC 24295 (Red Chief #5)

This is to confirm our July 6, 1995 telephone conversation. When I sent the June 22, 1978 letter explaining ownership of these claims, my father, A. F. Cavanaugh was already deceased. His rights in these claims had passed to the heirs of J. J. Cavanaugh (mentioned in that letter). I recognize my error in not mentioning the disposition of A. F. Cavanaugh's claim ownership in that letter.

If there are questions, please contact me at the above address - or call 492-2265.

Sincerely,

Joseph A. Cavanaugh

ARIZONA STATE OFFICE
BU. LAND MANAGEMENT

June 2, 1980

Thomas Allen
Acting Director, BLM located in Arizona
Federal Government
2400 Valley Center
Phoenix, Arizona 85073

JUN 5 1980

7:45 A.M.
PHOENIX, ARIZONA

Subject: 1980 Federal filing Cavanaugh Claims,
#A MC 24294 (BARIUM #21)
#A MC 24295 (RED CHIEF #5)

Reference: My Letter of April 18, 1980 -- to Theresa Carmack


I have not received a "Mining Claim Annual Recordation Requirement" acknowledgement form (#3830-1) as I received last year (copy enclosed). Of course I know from your May 16 letter that my letter reached you. However, I would like to have the official notice of receipt.

*acknowledged
6-6-80 EX*

With regard to Arizona wilderness areas, into what category has the Plomosa Mining district been placed?

*To Public Room
for answers*

Thank you for handling these matters.


J. A. Cavanaugh
6649 Bar Z Ranch Road
Paradise Valley, Arizona 85253

Form 3830-1
(October 1977)

UNITED STATES
DEPARTMENT OF THE INTERIOR
BUREAU OF LAND MANAGEMENT

MINING CLAIM ANNUAL RECORDATION REQUIREMENTS
(43 CFR 3833.2)

RECEIVED
B.L.M. AZ STATE OFFICE
APR 16 3 37 PM '79

Serial Number A MC 24294 and A MC 24295 PHOENIX, ARIZONA

Name or number of Claim Barium #21 and Red Chief #5

Received (date) 4/16/79

This acknowledges receipt of:

Evidence of annual assessment work 1979

Notice of intent to hold claim

Appropriate notations have been made on the records.

X Updated map

ARIZONA STATE OFFICE
BU. LAND MANAGEMENT

JUN 5 1980

7:45 A.M.
PHOENIX, ARIZONA

Form 3830-1
(October 1977)

UNITED STATES
DEPARTMENT OF THE INTERIOR
BUREAU OF LAND MANAGEMENT

MINING CLAIM ANNUAL RECORDATION REQUIREMENTS
(43 CFR 3833.2)

RECEIVED
B.L.M. AZ STATE OFFICE
APR 16 3 37 PM '79

Serial Number A MC 24294 and A MC 24295 PHOENIX, ARIZONA

Name or number of Claim Barium #21 and Red Chief #5

Received (date) 4/16/79

This acknowledges receipt of:

Evidence of annual assessment work 1979

Notice of intent to hold claim


Appropriate notations have been made on the records.

X Updated map

GPO 842-843

Mr. J. A. Cavanaugh
6649 Bar Z Ranch Road
Paradise Valley, AZ 85253

Arizona State Office
2400 Valley Bank Center
Phoenix, Arizona 85073



RECEIVED
B.L.M. AZ STATE OFFICE

APRIL 13, 1979

THERESA A CARMACK
BUREAU OF LAND MANAGEMNT
FEDERAL GOVERNMENT
ARIZONA STATE OFFICE
2400 VALLEY CENTER
PHOENIX, ARIZONA 85073

APR 16 1979

10:00 A.M.
PHOENIX, ARIZONA

SUBJECT: SERIAL "A MC 24294":BARIUM#21 AND SERIAL "A MC 24295":RED CHIEF#5

REFERENCE: MY LETTER OF AUGUST 4, 1978


SINCE I HAVE RECIEVED NO FURTHER COMMUNICATION SINCE MY LAST LETTER, I CONCLUDE THAT OUR FILING ON THESE TWO CLAIMS IS IN ORDER AT THIS TIME.

I MENTIONED THE POSSIBILITY OF PRODUCING A BETTER MAP OF THE CLAIM AREA. SUCH A MAP IS ENCLOSED. I BELIEVE THAT YOU WILL FIND IT TO BE MUCH BETTER THAN THOSE YOU ALREADY HAVE. I STILL RECOMMEND THAT YOU RETAIN THE MAP SHOWING THE HILLS AS IT MAY HELP TO LOCATE THE SURVEY MARKER. WITHOUT FINDING THE MARKER, THE ENCLOSED MAP CANNOT BE USED.

I ALSO ENCLOSE A COPY OF THE "AFFIDAVIT OF LABOR PERFORMED AND IMPROVEMENTS MADE" FOR 1979. YOU WILL SEE THAT IT IS RECORDED AND THE NUMBERS ARE VISIBLE.

THERE ARE NO ADDRESS CHANGES TO NOTE.

IT IS OUR UNDERSTANDING THAT THIS COMPLETES THE ANNUAL FILING UPDATE FOR 1979. PLEASE INFORM ME IF THIS IS AN INCORRECT UNDERSTANDING. OTHERWISE, I WILL NEXT WRITE AFTER COMPLETION OF THE 1980 ASSESSMENT WORK-- UNLESS OWNERSHIP CHANGES OCCUR BEFORE THAT TIME.



J.A. CAVANAUGH
6649 BAR Z RANCH ROAD
TOWN OF PARADISE VALLEY
ARIZONA 85253

Theresa A Carmack
Bureau of Land Management
Federal Government
Arizona State office
2400 Valley Center
Phoenix, Arizona 85073

RECEIVED
B.L.M. AZ STATE OFFICE

AUG 8 1978

10:00 A.M.
PHOENIX, ARIZONA

August 4, 1978

Subject: 1) CLARIFIED MAP
2) SERIAL "A MC 24294", BARIUM#21
2) SERIAL "A MC 24295", RED CHIEF#5


Reference: 1) YOUR LETTER OF JULY 13, 1978
2) OUR TELEPHONE CONVERSATION OF JULY 21, 1978

IT IS UNFORTUNATE THAT THE ANNOTATED MAPS WE PROVIDED WERE NOT SUFFICIENT FOR YOUR STAFF TO FEEL CONFIDENT THAT THEY COULD FIND OUR CLAIMS.

I AM ENCLOSING A REVISED DRAWING SOLELY ON THE TOPOGRAPHIC MAP SECTION - LIKE THE ONE YOU NOW HAVE. (YOU INDICATED IN YOUR LETTER THAT THE MAPS WERE BEING RETURNED. HOWEVER, THEY WERE NOT ENCLOSED. I RECOMMEND THAT YOU RETAIN THEM AS I BELIEVE THAT THE HAND DRAWN MAP WOULD BE MOST VALUABLE IF YOUR STAFF WERE TO TRY TO ACTUALLY VISIT THE SITE.) I UNDERSTAND FROM OUR CONVERSATION THAT ERRORS IN THE PREPARATION OF THE SECOND MAP WILL NOT INVALIDATE OUR CLAIM OR OUR FILING STATUS WITH THE FEDERAL GOVERNMENT.

WE ARE CONSIDERING A SURVEY OF THE SITE TO BETTER ADDRESS YOUR REQUEST AT A LATER DATE. HOWEVER, THE ASSOCIATED EXPENSE IS A DEFINITE CONSIDERATION AND I BELIEVE IS NOT PROVIDED FOR IN THE ENABLING LEGISLATION.

THANK YOU FOR YOUR CONSIDERATION AND YOUR TIME IN EXPLAINING THE FILING REQUIREMENTS.



JOSEPH A CAVANAUGH
6649 BAR Z RANCH ROAD
TOWN OF PARADISE VALLEY
ARIZONA 85253

A MC 24294 and
A MC 24295 (952)

July 13, 1978

Mr. Joseph A. Cavanaugh
6649 E. Bar Z Lane
Paradise Valley, Arizona 85253

Dear Mr. Cavanaugh:

This letter is to identify the serial numbers we have assigned to each of your mining claim location notices filed in this office on June 26, 1978.

<u>Serial Number</u>	<u>Name of Claim</u>
A MC 24294	Barium #21
A MC 24295	Red Chief #5

Please refer to the claim names and the respective serial numbers in any future correspondence.

We are returning your maps because the claims are not shown on them. Please mark on the maps the location of each claim and return them to us.

Enclosed is a chart showing requirements for filing affidavits of assessment work or notice of intention to hold mining claims.

Sincerely yours,

/s/ Theresa A. Carmack

Acting Chief, Branch of Records
and Data Management

Enclosures

V. W. Bailey:alg

BUREAU OF LAND MANAGEMENT
UNITED STATES FEDERAL DEPARTMENT OF THE INTERIOR
OFFICE IN THE STATE OF ARIZONA
2400 VALLEY BANK CENTER
PHOENIX, ARIZONA 85073

JUN 26 1978

10:00 A.M.
PHOENIX, ARIZONA

SUBJECT: CAVANAUGH CLAIMS: BARIUM#21 AND RED CHIEF#5

REFERENCE: THE FEDERAL LAND POLICY AND MANAGEMENT ACT OF 1976

June 22, 1978

WE ARE HEREBY SEEKING TO COMPLY WITH THE REFERENCE LAW INTENDED TO CREATE AN ADDITIONAL RECORD OF ALL MINING CLAIMS IN YUMA COUNTY ARIZONA.

WE SUBMIT THE FOLLOWING INFORMATION:

1. A COPY OF THE NOTICES OF MINING LOCATION - LODE CLAIM. ONE FOR EACH OF THE TWO CLAIMS.
2. THE NAME OF THE CLAIMS:
BARIUM#21 AND RED CHIEF#5
3. THE REFERENCE AND DATE OF EACH CLAIM:
BARIUM#21: BOOK OF MINES 29, PG 230 - 1930
RED CHIEF#5: BOOK OF MINES 27, PG 202 - 1928
4. THE PRESENT OWNERS ARE:
J.J. CAVANAUGH HEIRS (S MILLER, M ADAMS, D ORSBURN,
J CAVANAUGH, AND J.A. CAVANAUGH)

THEIR MAILING ADDRESS:
6649 BAR Z RANCH ROAD
TOWN OF PARADISE VALLEY
ARIZONA 85253
5. THE CLAIMS ARE BOTH IN THE PLOMOSA MINING DISTRICT AND THE PRIMARY MINERAL RECORDED TO DATE IS BARIUM.
6. THE LOCATION IS IN REFERENCE TO U.S. GEOLOGICAL SURVEY MARKER - SEE MAP SECTION INCLUDED
7. A SKETCH IS ALSO INCLUDED WITH DISTINGUISHING FEATURES OF CLAIM SITE AREA.
8. A CHECK FOR \$5.00 IS ENCLOSED

JUN 26 1978

-2-


10:00 A.M.

PHOENIX, ARIZONA

TO COMPLY WITH THE SECOND REQUIREMENT OF THIS LAW - TO REDUNDANTLY RECORD ASSESSMENT WORK EACH YEAR - WE ENCLOSE THE FOLLOWING TO ADDRESS THE YEAR 1978:

1. A COPY OF THE OFFICIAL AFFIDAVIT OF ASSESSMENT WORK PERFORMED - RECORDED WITH YUMA COUNTY.
2. THE NUMBER ASSIGNED BY YUMA COUNTY UPON RECORDING THIS DOCUMENT IS SHOWN ON THE COPY OF THE REVERSE SIDE OF THIS DOCUMENT.

WE BELIEVE THAT THESE MATERIALS COMPLETE OUR REQUIREMENTS UNDER THIS NEW FEDERAL LEGISLATION FOR: 1. INITIAL FEDERAL RECORDING AND 2. REFILEING FOR 1978. IF THERE ARE ANY REQUIREMENTS NOT COMPLETELY ADDRESSED PLEASE INFORM US WITH SUFFICIENT TIME TO COMPLY.



J. A. CAVANAUGH

11

[Handwritten signature]

RECEIVED
B. L. M. AZ STATE OFFICE

1948

1948

RECEIVED
B. L. M. AZ STATE OFFICE

1948

NOTICE!!

These documents have been scanned!

Do not place un-scanned documents beneath this notice!

Do not remove this notice from this file!

GPO Jacket No. 560-102
Print Order 61549
Rise Business Services, LLC
Job=AZ15 9/23/2019



Box Number= AZ15276



Claim Begin-End: AMC024294-AMC024295

3 Transfers



AZ15276-1

AMC024294-AMC025210

Joseph Cavanaugh
6649 Bar Z Ranch Road
Paradise Valley, Arizona 85253



AMC 24294

November 13, 2017

Deputy State Director, BLM - Arizona State Office
One North Central Avenue #800
Phoenix, AZ 85004

Reference:

- My October 30th Packet
- Your office call of November 9th

Subject: Orsburn "Waiver" follow-up for
#AMC 24294 (Barium #21)
#AMC 24295 (Red Chief #5)

RECEIVED
BLM AZ STATE OFFICE
2017 NOV 16 P 2:55
PHOENIX, ARIZONA


At your request, 'enclosed:

- Second \$10.00 processing fee

I understand that the fee is per claim - not per change as earlier thought.

If there are questions, please contact me at the above address - or call
480.948.3549.

Sincerely,



Joseph Cavanaugh

Received 11/28/2017
ATP 4026821

4026821

ENTERED
DEC 21 2017
BY: PB

J.A. Cavanaugh
6649 Bar Z Ranch Road
Paradise Valley, Arizona 85253

PHOENIX AZ 852

13 NOV 2017 PM 4 L



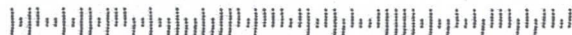
PHOENIX, ARIZONA

2017 NOV 16 P 2:55

RECEIVED
BLM AZ STATE OFFICE

Deputy State Director, BLM - Arizona State
Office
One North Central Avenue #800
Phoenix, AZ 85004

85004-442700




United States Department of the Interior
Bureau of Land Management
 DIV OF LANDS, MINRLS & ENERGY
 ONE N CENTRAL AVE
 PHOENIX, AZ 85004 -4427
 Phone: 602-417-9200

Receipt

No: 4026821

Transaction #: 4137703	
Date of Transaction: 11/28/2017	
CUSTOMER:	
JOSEPH CAVANAUGH 6649 E BAR Z LN PARADISE VALLEY, AZ 85253-1910 US	



LINE #	QTY	DESCRIPTION	REMARKS	UNIT PRICE	TOTAL
1	1.00	LOCATABLE MINERALS / MINING CLAIMS- NOT NEW-UNADJUD, ONE AUTH NO. ONLY / MINING CLAIM MONEY RECEIVED CASES: AMC24295/\$10.00	QCD POL 2017/1	- n/a -	10.00
TOTAL:					\$10.00

PAYMENT INFORMATION			
1	AMOUNT:	10.00	POSTMARKED: N/A
	TYPE:	CHECK	RECEIVED: 11/28/2017
	CHECK NO:	1098	
	NAME:	CAVANAUGH, JOSEPH BOX 273 DEWEY AZ 86327 US	

REMARKS

This receipt was generated by the automated BLM Collections and Billing System and is a paper representation of a portion of the official electronic record contained therein.

AMC 24294

Joseph Cavanaugh
6649 Bar Z Ranch Road
Paradise Valley, Arizona 85253



October 30, 2017

Deputy State Director, BLM - Arizona State Office
One North Central Avenue #800
Phoenix, AZ 85004

Reference:

- My conversation with Pauline September 13
- Your note of October 13

Subject: Orsburn "Waiver" follow-up for
#AMC 24294 (Barium #21)
#AMC 24295 (Red Chief #5)

RECEIVED
BLM AZ STATE OFFICE
NOV 02 10 30
PHOENIX, ARIZONA

At your request, 'enclosed:

1. Notarized Executor's Deed
2. James Orsburn Death certificate
3. \$10.00 processing fee
4. Relevant pages from the ORSBURN FAMILY TRUST

This information allows BLM to accept the claim change from James to Kathleen - and complete the already submitted paperwork file.

If there are questions, please contact me at the above address - or call 480.948.3549.

Sincerely,

Joseph Cavanaugh

11/13/17 J.C. called, he is mailing in the \$10⁰⁰ today. JB

STATE OF CALIFORNIA
CERTIFICATION OF VITAL RECORD

SACRAMENTO COUNTY
DEPARTMENT OF HEALTH AND HUMAN SERVICES

3052016230251

CERTIFICATE OF DEATH

3201634010276

STATE FILE NUMBER 3052016230251		STATE OF CALIFORNIA USE BLACK INK ONLY / NO ERASERS, WHITEOUTS OR ALTERATIONS VS-1 (REV 3/06)		LOCAL REGISTRATION NUMBER 3201634010276	
1. NAME OF DECEDENT - FIRST (Given) JAMES		2. MIDDLE ARTHUR		3. LAST (Family) ORSBURN	
AKA. ALSO KNOWN AS - Includes full AKA (FIRST, MIDDLE, LAST)					
9. BIRTH STATE/FOREIGN COUNTRY CA		10. SOCIAL SECURITY NUMBER [REDACTED]		11. EVER IN U.S. ARMED FORCES? <input checked="" type="checkbox"/> YES <input type="checkbox"/> NO <input type="checkbox"/> UNK	
13. EDUCATION - Highest Level/Degree BACHELOR		14/15. WAS DECEDENT HISPANIC/LATINO/SPANISH? (If yes, see worksheet on back) <input type="checkbox"/> YES <input checked="" type="checkbox"/> NO		12. MARITAL STATUS/SRDP* (at Time of Death) MARRIED	
17. USUAL OCCUPATION - Type of work for most of life. DO NOT USE RETIRED MORTGAGE BROKER		18. KIND OF BUSINESS OR INDUSTRY (e.g., grocery store, road construction, employment agency, etc.) REAL ESTATE		7. DATE OF DEATH mm/dd/ccyy 11/18/2016	
20. DECEDENT'S RESIDENCE (Street and number, or location) 11357 VOLCANO COURT		19. YEARS IN OCCUPATION 42		8. HOUR (24 Hours) 1731	
21. CITY GOLD RIVER		22. COUNTY/PROVINCE SACRAMENTO		23. ZIP CODE 95670	
24. YEARS IN COUNTY 61		25. STATE/FOREIGN COUNTRY CA		6. AGE Yrs. 69	
26. INFORMANT'S NAME - RELATIONSHIP KATHLEEN ORSBURN, SPOUSE		27. INFORMANT'S MAILING ADDRESS (Street and number, or rural route number, city or town, state and zip) 11357 VOLCANO COURT, GOLD RIVER, CA 95670			
28. NAME OF SURVIVING SPOUSE/SRDP - FIRST KATHLEEN		29. MIDDLE RENEE		30. LAST (BIRTH NAME) SANDOVAL	
31. NAME OF FATHER/PARENT - FIRST JAMES		32. MIDDLE HERBERT		33. LAST ORSBURN	
34. BIRTH STATE CA		35. NAME OF MOTHER/PARENT - FIRST DOROTHY		36. MIDDLE MARIE	
37. LAST (BIRTH NAME) BECK		38. BIRTH STATE AZ		39. DISPOSITION DATE mm/dd/ccyy 11/29/2016	
40. PLACE OF FINAL DISPOSITION RESIDENCE OF KATHLEEN ORSBURN 11357 VOLCANO COURT, GOLD RIVER, CA 95670		41. TYPE OF DISPOSITION(S) CR/RES		42. SIGNATURE OF EMBALMER NOT EMBALMED	
43. LICENSE NUMBER		44. NAME OF FUNERAL ESTABLISHMENT BLUE OAKS CREMATION AND BURIAL SERVICES		45. IDENTIFICATION NUMBER FD1987	
46. SIGNATURE OF LOCAL REGISTRAR OLIVIA KASIRYE, MD		47. DATE mm/dd/ccyy 11/29/2016		48. PLACE OF DEATH MERCY SAN JUAN MEDICAL CENTER	
104. COUNTY SACRAMENTO		105. FACILITY ADDRESS OR LOCATION WHERE FOUND (Street and number, or location) 6501 COYLE AVE		106. CITY CARMICHAEL	
107. CAUSE OF DEATH Enter the chain of events - disease, injury, or complications - that directly caused death. DO NOT enter terminal events such as cardiac arrest, respiratory arrest, or venous stasis. Abbreviate without showing the etiology. DO NOT ABBREVIATE. ACUTE MYOCARDIAL INFARCTION		108. TIME INTERVAL BETWEEN ONSET AND DEATH (AT) IMMD.		109. DEATH REPORTED TO CORONER? <input checked="" type="checkbox"/> YES <input type="checkbox"/> NO	
109. UNDERLYING CAUSE (disease or injury that initiated the events resulting in death) LAST ARTERIOSCLEROTIC HEART DISEASE		110. BIOPSY PERFORMED? <input type="checkbox"/> YES <input checked="" type="checkbox"/> NO		111. USED IN DETERMINING CAUSE? <input type="checkbox"/> YES <input checked="" type="checkbox"/> NO	
112. OTHER SIGNIFICANT CONDITIONS CONTRIBUTING TO DEATH BUT NOT RESULTING IN THE UNDERLYING CAUSE GIVEN IN 107. DIABETES MELLITUS TYPE 2		113. WAS OPERATION PERFORMED FOR ANY CONDITION IN ITEM 107 OR 112? (If yes, list type of operation and date.)		113A. IF FEMALE, PREGNANT IN LAST YEAR? <input type="checkbox"/> YES <input type="checkbox"/> NO <input type="checkbox"/> UNK	
114. I CERTIFY THAT TO THE BEST OF MY KNOWLEDGE DEATH OCCURRED AT THE HOUR, DATE, AND PLACE STATED FROM THE CAUSES STATED. Decedent Attended Since: 08/31/2009 Decedent Last Seen Alive: 08/11/2016		115. SIGNATURE AND TITLE OF CERTIFIER MICHAEL CHRIS ULLERY M.D.		116. LICENSE NUMBER G65413	
117. TYPE ATTENDING PHYSICIAN'S NAME, MAILING ADDRESS, ZIP CODE MICHAEL CHRIS ULLERY M.D. 500 UNIVERSITY AVE, SACRAMENTO, CA 95825		117. DATE mm/dd/ccyy 11/28/2016		118. I CERTIFY THAT IN MY OPINION DEATH OCCURRED AT THE HOUR, DATE, AND PLACE STATED FROM THE CAUSES STATED.	
119. MANNER OF DEATH <input type="checkbox"/> Natural <input type="checkbox"/> Accident <input type="checkbox"/> Homicide <input type="checkbox"/> Suicide <input type="checkbox"/> Pending Investigation <input type="checkbox"/> Could not be determined		120. INJURED AT WORK? <input type="checkbox"/> YES <input type="checkbox"/> NO <input type="checkbox"/> UNK		121. INJURY DATE mm/dd/ccyy	
122. PLACE OF INJURY (e.g., home, construction site, wooded area, etc.)		122. HOUR (24 Hours)		123. PLACE OF INJURY (e.g., home, construction site, wooded area, etc.)	
124. DESCRIBE HOW INJURY OCCURRED (Events which resulted in injury)		125. LOCATION OF INJURY (Street and number, or location, and city, and zip)		126. SIGNATURE OF CORONER / DEPUTY CORONER	
127. DATE mm/dd/ccyy		128. TYPE NAME, TITLE OF CORONER / DEPUTY CORONER		128. TYPE NAME, TITLE OF CORONER / DEPUTY CORONER	
STATE REGISTRAR		A B C D E		FAX AUTH.#	
CENSUS TRACT		010001003401186*		CENSUS TRACT	

CERTIFIED COPY OF VITAL RECORD
STATE OF CALIFORNIA, COUNTY OF SACRAMENTO

This is a true and exact reproduction of the document officially registered and placed on file with Sacramento County Department of Health and Human Services.

DATE ISSUED **December 1, 2016**



Olivia Kasirye MD

OLIVIA KASIRYE, MD
 LOCAL REGISTRAR

This copy is not valid unless prepared on an engraved border, displaying the date, seal and signature of the Registrar.



CASACRAMO

Executor's Deed

THIS INDENTURE, made the 23rd day of October, two thousand and seventeen

BETWEEN

Kathy Orsburn
Kathleen Orsburn, trustee

as executor of the last will and testament of

James Orsburn, late of Carmichael, CA,
deceased, party of the first part, and party of the second part,

~~Kathleen Orsburn aka~~
Kathy Orsburn and James Orsburn

WITNESSETH, that the party of the first part, by virtue of the power and authority given in and by said last will and testament, and in consideration of one Dollar, paid by the party of the second part, does hereby grant and release unto the party of the second part, the heirs or successors and assigns of the part of the second part forever,

ALL of the decedent's interest in those certain mining claims and improvements thereon located, situate, lying and being in the

County of La Paz, State of Arizona and known as Barium #21 [BLM designation AMC 24294] and Red Chief #5 [BLM designation AMC 24295]

TOGETHER with all right, title and interest, if any, of the party of the first part in and to any streets and roads abutting the above described premises to the center lines thereof;

TOGETHER with the appurtenances and all the estate which the said decedent had at the time of decedent's death in said premises, and also the estate therein, which the party of the first part has or has power to convey or dispose of, whether individually, or by virtue of said will or otherwise;

TO HAVE AND TO HOLD the premises herein granted unto the party of the second part, the heirs or successors and assigns of the party of the second part forever,

RECEIVED
COUNTY CLERK
OCT 23 2017 10:30 AM

AND the party of the first part covenants that the party of the first part has not done or suffered anything whereby the said premises have been encumbered in any way whatever.

IN WITNESS WHEREOF, the party of the first part has duly executed this deed the day and year first above written.

x Kathleen R Orsburn
EXECUTOR's Signature

I, _____ Notary Public in and for the state of _____, do hereby certify that on this _____ day of _____, 20____, personally appeared before me known to be or satisfactorily proven the individual described in and who executed the foregoing instrument.

NOTARY PUBLIC in and for the State of _____

My commission expires _____

A notary public or other officer completing this certificate verifies only the identity of the individual who signed the document to which this certificate is attached, and not the truthfulness, accuracy, or validity of that document.


RECEIVED
CLERK OF SUPERIOR COURT
PROBATE DIVISION
JUN 15 2017

State of California
County of Sacramento
On 10/23/17 before me, Afsaneh Davis, Notary Public
personally appeared Kathleen R Orsburn
who proved to me on the basis of satisfactory evidence to be the person(s) whose name(s) is/are subscribed to the within instrument and acknowledged to me that he/she/they executed the same in his/her/their authorized capacity(ies), and that by his/her/their signature(s) on the instrument the person(s), or the entity upon behalf of which the person(s) acted, executed the instrument.

I certify under PENALTY OF PERJURY under the laws of the State of California that the foregoing paragraph is true and correct.

WITNESS my hand and official seal.

Signature: Afsaneh Davis



CERTIFICATE OF ATTORNEY

I, Brian C. Mc Clay, hereby declare:

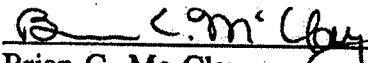
I am an active member of the State Bar of California;

That the attached pages of the ORSBURN FAMILY TRUST designating JAMES A. ORSBURN and KATHLEEN R. ORSBURN as Trustee, reciting the powers of the Trustee, naming successor Trustee(s) and depicting the Settlers' signatures, are true and correct copies of the originals.

To the best of my knowledge, none of the submitted text has been limited or modified by any other provision of the trust or amendment of the trust.

I declare under penalty of perjury that the foregoing statements are true and correct.

Dated: March 22, 2005



Brian C. Mc Clay
3610 American River Drive
Suite 112
Sacramento, CA 95864
(916) 485-4102

RECEIVED
PLM AND ASSOCIATES OFFICE
2005 MAR 23 10 30 AM
PRODUCTION ZONA

ORSBURN FAMILY TRUST

RECEIVED
ELM AVE STREET OFFICE
JUN 14 11 30
PHOENIX, ARIZONA

This Declaration of Trust, dated March 22, 2005, is between JAMES A. ORSBURN and KATHLEEN R. ORSBURN, husband and wife, as the Settlers (referred to collectively as "the Settlers") and JAMES A. ORSBURN and KATHLEEN R. ORSBURN as the Trustees (for convenience the Trustees are referred to in the singular as "the Trustee"). The trusts under this Declaration of Trust shall be collectively known as the **"ORSBURN FAMILY TRUST."**

The Settlers agree to transfer to the Trustee the property described in Schedule A of this Declaration of Trust, which is the community property of the Settlers. The Trustee agrees to administer and distribute that property, and any additional property transferred to the Trustee for the purposes and on the terms and conditions set forth in this Declaration of Trust.

* * *

RECEIVED
CLIMATE STATE OFFICE
MAY 10 10 59 AM '05
PHOENIX, ARIZONA

ARTICLE FOURTH: POWERS OF THE TRUSTEE

To carry out the provisions of any trust under this Declaration of Trust, and subject to any additions or limitations stated elsewhere in this Declaration of Trust, the Trustee shall have the following powers in addition to those powers now or hereafter conferred by law:

A. Investments: To invest and reinvest funds in every kind of property, real, personal, or mixed, and every kind of investment, including, but not limited to, common or preferred stock, corporate obligations, mutual funds, market funds, index funds, shares of investment trusts and investment companies, commodities, notes, bonds, debentures, mortgages, deeds of trusts, mortgage participations, real estate, life insurance policies, or engage in any course of action or investment strategy consistent with the standards of the Uniform Prudent Investor Act (California Probate Code Section 16045 et seq.) to attain the goals of the Settlers under this Declaration of Trust. The investments need not be diversified, and the Trustee may also establish and maintain margin accounts and buy or sell options, puts, and calls.

When making investments, the Trustee shall take into account the Settlers' desire to promote the Settlers' welfare, and on the death of the predeceased spouse the surviving spouse's welfare, and the interests of other beneficiaries under this Declaration of Trust are secondary.

B. Retaining Trust Property Including Unproductive Property: To continue to hold any property, including any shares of the Trustee's own stock, and to operate at the risk of the trust estate any business that the Trustee receives or acquires under the trust as long as the Trustee considers advisable, and to retain, purchase or otherwise acquire unproductive property. In particular, the Trustee has the power to retain, purchase or otherwise acquire a residence or vacation home of a Settlor or beneficiary.

C. Additions to Trust: To accept additions to the property of the trust from a Settlor or any other person or entity.

D. Power to Hold Title to Trust Property: To hold title to trust property in the Trustee's name as Trustee under this trust, in the Trustee's own name, in a nominee's name, or in any other form without disclosure of the trust, or to hold securities unregistered in such condition that ownership will pass by delivery.

E. Continuation of Business: To continue or participate in the operation of any business or other enterprise that is part of the trust estate, and

to effect incorporation, dissolution or other change in the form of the organization of the business or enterprise.

F. Acquisition and Disposition of Trust Property: To acquire or dispose of property, for cash or on credit, at public or private sale, or by exchange.

G. Lending Money: To lend money to any person, including the probate estate of either Settlor, provided any such loan shall be adequately secured and shall bear a reasonable rate of interest.

H. Borrowing Money: To borrow money from any source, including either Settlor's estate, and to encumber or hypothecate by mortgage, deed of trust, pledge or otherwise all or any portion of the trust property.

I. Power to Purchase Property from a Settlor's Estate: To purchase property at its fair market value as determined by the Trustee in the Trustee's discretion, from the probate estate of either Settlor.

J. Abandonment of Property: The Trustee is authorized to abandon any property or interest in property belonging to the trust when, in Trustee's discretion, the abandonment is in the best interest of the trust and its beneficiaries.

K. Trustee's Power to Loan To, Buy From, and Sell To Trust Individually: To loan or advance the Trustee's own funds to the trust for any trust purpose, with interest at current rates; to receive security for such loans in the form of a mortgage, pledge, deed of trust, or other encumbrance of any assets of the trust; to purchase assets of the trust at their fair market value as determined by an independent appraisal of those assets; and to sell property to the trust at a price not in excess of its fair market value as determined by an independent appraisal.

L. Execution and Delivery of Instruments: To execute and deliver all instruments which are needed to accomplish or facilitate the exercise of the powers vested in the Trustee.

All powers granted to the Trustee under this Declaration of Trust shall be exercisable only in a fiduciary capacity, and in exercising such powers the Trustee shall take into account the Settlor's desire to promote the Settlor's welfare, and on the death of the predeceased spouse the surviving spouse's welfare, and the interests of all other beneficiaries are secondary.

ARTICLE FIFTH: PROVISIONS RELATING TO TRUSTEE

A. Trustee Nomination: JAMES A. ORSBURN and KATHLEEN R. ORSBURN shall act as original Co-Trustees, and either of them may act independently of the other when exercising any powers involving an account with a financial institution. If either of them is unable to act as a Co-Trustee, the other of them shall act as sole Trustee, with the power to appoint Co-Trustees or a successor Trustee(s). If both JAMES A. ORSBURN and KATHLEEN R. ORSBURN are unable to act or continue to act as Trustee, then the Settlor's friend, TERESA C. GRIGGS, of Roseville, California, shall act as Trustee. If TERESA C. GRIGGS is unable to act or continue to act as Trustee, then the Settlor's friend, LANCE R. GELEIN, of Gold River, California, shall act as Trustee. No Trustee named herein or appointed under this Article Fifth shall be required to furnish any bond.

B. Appointment of Successor Trustee: If a vacancy in the office of Trustee occurs and if no successor Trustee is named in this Declaration of Trust, one or more successor Trustees shall be appointed by the following:

First: The Settlor as they shall appoint, or, if either Settlor for any reason cannot appoint, then as the other Settlor shall appoint.

Second: If neither Settlor can appoint, as the most recently vacated Trustee(s) shall appoint, provided such appointment is in writing and signed by such Trustee(s).

Third: A court of competent jurisdiction, after consideration of the stated preferences of the current adult income beneficiaries of the trust.

C. Special Bypass Trust Trustee: If an asset of the Bypass Trust is one or more policies of insurance on the life of the surviving spouse, TERESA C. GRIGGS and LANCE R.

RECEIVED
ELM A77
OFFICE
PHOENIX ARIZONA
JUN 10 2003

GELEIN shall act as Special Bypass Trust Co-Trustees of the Bypass Trust and said Special Bypass Trust Co-Trustees shall hold all powers conferred on the owner of any such policy. The Special Bypass Trust Co-Trustees shall hold said powers in trust and shall designate the Bypass Trust as beneficiary of all such policies. While the surviving spouse acts as Trustee of the Bypass Trust, he or she shall execute any documents necessary or appropriate to implement the actions taken by the Special Bypass Trust Co-Trustees on the request of any insurance company. The Special Bypass Trust Co-Trustees' responsibilities shall be limited to the exercise of powers under this paragraph and the Special Bypass Trust Co-Trustees shall not be concerned with any other aspects of trust administration. If either TERESA C. GRIGGS or LANCE R. GELEIN is unable to act or continue to act as Special Bypass Trust Co-Trustee, the other shall act as sole Special Bypass Trust Trustee. No Trustee named herein shall be required to furnish any bond.

D. Appointment of Special Trustee: In addition to the provisions regarding Special Bypass Trust Trustee, set forth in the preceding Section C, any individual acting as Trustee hereunder may at any time appoint a Special Trustee, to serve with or without bond. The Special Trustee's duties shall include only those powers or duties specifically disclaimed or released by the regular Trustee, either permanently or temporarily, because of conflict of interest or adverse tax consequences to the Trustee personally, or for any other reason. The Special Trustee shall be entitled to reasonable compensation for services rendered.

E. Trustee Resignation: Any Trustee may resign at any time as Trustee of the trusts under this Declaration of Trust on giving written notice to the following: (1) the Settlor or the surviving spouse; (2) all Co-Trustees; (3) all adult beneficiaries who are entitled or authorized to receive income payments from the trust at that time; and (4) the parents or guardians of any

RECEIVED
OFFICE
D-33
FORM

minor beneficiary who is entitled or authorized to receive income payments from the trust at that time. All such resignations shall be effective on relinquishment and delivery of all the trust property to any Co-Trustee or, if none, to the successor Trustee. If a Trustee becomes incapacitated, said Trustee shall be deemed to have resigned the office of Trustee on the effective date of said incapacity (as that term is defined in Article Second).

F. Powers and Duties of Successor Trustee: Any successor Trustee shall succeed as Trustee with like effect as though originally named Trustee under this Declaration of Trust. All authority, powers and discretion conferred on the original Trustee under this Declaration of Trust shall pass to any successor Trustee. No successor Trustee shall be responsible for the acts or omissions of any prior Trustee, nor shall any successor Trustee be under a duty to audit or investigate the accounts or administration of any prior Trustee. Unless requested in writing by a person having a present beneficial interest in the trust, no successor Trustee shall have any duty to take action to obtain redress for breach of trust committed by any prior Trustee.

RECEIVED
ELM AT STAFF OFFICE
JUN 13 11 32 AM '02
PHOTOGRAPH ZONA

he or she wishes. To that end, the Settlers expressly waive any potential conflict of interest in the event the successor trustee wishes to hire Brian C. Mc Clay to represent him or her, notwithstanding the potential adverse consequences of such joint representation described above.

D. Successors in Interest: This Declaration of Trust is binding on the heirs, executors and administrators of the Settlers, the Trustee and the beneficiaries of this trust.

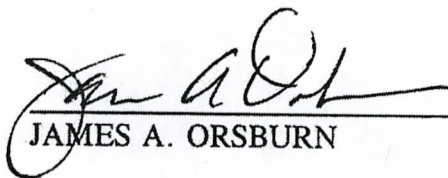
E. Gender: The masculine, feminine or neuter gender and the singular or plural number shall each include the others whenever the context indicates.

F. Captions: Captions and headings are inserted in this Declaration of Trust for convenience of reference only and shall not be used to interpret or construe its provisions.


IN WITNESS WHEREOF, the Settlers and the Trustee have executed this Declaration of Trust on March 22, 2005.

SETTLORS:

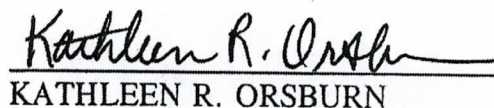
TRUSTEES:




JAMES A. ORSBURN



JAMES A. ORSBURN



KATHLEEN R. ORSBURN



KATHLEEN R. ORSBURN

RECEIVED
PLM/ASST/STAFF OFFICE
MAY 10 2005 10:23 AM
PRODUCTION ZONE

STATE OF CALIFORNIA)
) ss.
COUNTY OF SACRAMENTO)

On March 22, 2005, before me, Brian C. Mc Clay, notary public, personally appeared JAMES A. ORSBURN and KATHLEEN R. ORSBURN, personally known to me (or proved to me on the basis of satisfactory evidence) to be the person(s) whose name(s) is/are subscribed to the within instrument and acknowledged to me that he/she/they executed the same in his/her/their authorized capacity(ies), and that by his/her/their signature(s) on the instrument the person(s), or the entity on behalf of which the person(s) acted, executed the instrument.

WITNESS my hand and official seal.



Brian C. Mc Clay
Notary Public

RECEIVED
CLIMATE OFFICE
JUN 14 10 30 P.M. 2005
PHOTOGRAPHY ZONA

Joseph A Cavanaugh
6649 Bar Z Ranch Road
Paradise Valley, AZ 85253




Deputy State Director, BLM -
Arizona State Office
One North Central Avenue #800
Phoenix, AZ 85004

RECEIVED
BLM AZ STATE OFFICE
JUL 10 10 53 AM '04
PHOENIX, AZ

United States Department of the Interior
Bureau of Land Management
 DIV OF LANDS, MINRLS & ENERGY
 ONE N CENTRAL AVE
 PHOENIX, AZ 85004 -4427
 Phone: 602-417-9200

Receipt

No: 4011811

Transaction #: 4122407	
Date of Transaction: 11/06/2017	
CUSTOMER:	
JOSEPH CAVANAUGH 6649 E BAR Z LN PARADISE VALLEY,AZ 85253-1910 US	

LINE #	QTY	DESCRIPTION	REMARKS	UNIT PRICE	TOTAL
1	1.00	SUSPENSE, MISCELLANEOUS / SUSPENSE, MISCELLANEOUS / TEMPORARY HOLD (1 WEEK ONLY)		10.00	10.00
TOTAL:					\$10.00

PAYMENT INFORMATION			
1	AMOUNT:	10.00	POSTMARKED: N/A
	TYPE:	CHECK	RECEIVED: 11/03/2017
	CHECK NO:	1093	
	NAME:	CAVANAUGH, JOSEPH 6649 E BAR Z LN BOX 273 DEWEY AZ 86327 US	

REMARKS
APPEARS TO BE A QCD BUT THERE IS NOT ONE SUBMITTED

This receipt was generated by the automated BLM Collections and Billing System and is a paper representation of a portion of the official electronic record contained therein.

Login ID 5957
Entry Date 12/21/2017
Total Amount \$10.00

12/21/17
 Took money out of suspense - moved money to AMC 24294
 PB

Original Order Items

Li ne	Order r#	AuthNos	Trans Date	Action	Amount	CostCtr	R Org	BPD Year	Fund	FunctArea	W BS	Receipt Reference	CBS Bill#	Ty pe	Order Item
1	4122 407		11/06/ 2017	TEMPORARY HOLD (1 WEEK ONLY)	\$10.0 0	LLAZ92 0000	LLAZ92 0000	2018	XXXL65 00DP	L01130000. 000000				C	843828

Order Items To Be Generated for Transfer

Li ne	Order r#	AuthNos	Trans Date	Action	Amount	CostCtr	R Org	BPD Year	Fund	FunctArea	W BS	Receipt Reference	CBS Bill#	Ty pe	Order Item
1	4122 407		12/21/ 2017	TEMPORARY HOLD (1 WEEK ONLY)	\$- 10.00	LLAZ92 0000	LLAZ92 0000	2018	XXXL65 00DP	L01130000. 000000				T	850143 8
2	4122 407	AMC24294	12/21/ 2017	MINING CLAIM MONEY RECEIVED	\$10.0 0	LLAZ92 0000	LLAZ92 0000	2018	XXXL65 00DP	L01130000. 000000				T	850143 9

**DEPARTMENT OF THE INTERIOR
BUREAU OF LAND MANAGEMENT
MINING CLAIMS**

Run Date/Time: 12/22/2017 08:28 AM

(LIVE) Serial Register Page

Page 1 of 2

01 05-10-1872;017STAT0091;30USC26,28,34

Case Type 384101: LODE CLAIM

Claim Name: BARIUM #21

Commodity :

Case Disposition: ACTIVE

Required Maintenance Fee: \$155.00

Total Acres

20.660

Serial Number

AMC24294

Lead File Number

AMC24294

Name & Address	Int Rel
CAVANAUGH CHARLES J 6169 GREEN LEAF LN FORESTHILL, CA 95631-9615	CLAIMANT
ORSBURN DEE ELLEN 5631 MODDISON AVE SACRAMENTO, CA 95819-2417	CLAIMANT
PRESTON PATRICIA A 453 CONDADO WAY ESCONDIDO, CA 92025-6616	CLAIMANT
ORSBURN KATHY 11357 VOLCANO CT GOLD RIVER, CA 95670-7218	CLAIMANT
MILLER SYLVIA 11219 BABBITT AVE GRANADA HILLS, CA 91344-4116	CLAIMANT
CAVANAUGH JOSEPH A 6649 E BAR Z LN PARADISE VALLEY, AZ 85253-1910	CLAIMANT
ADAMS LOYD M 560 CAROL LN LAKE HAVASU CITY, AZ 86404-2300	CLAIMANT

Mer Twp	Rng	Sec	Quadrant	District/Field Office	County
14	0060N	0170W	029 SW	LAKE HAVASU FO	LA PAZ
14	0060N	0170W	030 SE	LAKE HAVASU FO	LA PAZ
14	0060N	0170W	031 NE	LAKE HAVASU FO	LA PAZ
14	0060N	0170W	032 NW	LAKE HAVASU FO	LA PAZ

Act Date	Code	Action	Action Remarks	Receipt Number
02/15/1930	403	LOCATION DATE		
06/26/1978	395	RECORDATION NOTICE RECD		
04/28/2017	483	SMALL MINER CERT FILED	2018	
04/28/2017	480	EVID OF ASSMT FILED	2017	3823969
05/02/2016	483	SMALL MINER CERT FILED	2017	
05/02/2016	480	EVID OF ASSMT FILED	2016	3551316
07/01/2015	483	SMALL MINER CERT FILED	2016	
07/01/2015	480	EVID OF ASSMT FILED	2015	3333829
05/30/2014	483	SMALL MINER CERT FILED	2015	
05/30/2014	480	EVID OF ASSMT FILED	2014	3046731
07/26/2013	483	SMALL MINER CERT FILED	2014	
07/26/2013	480	EVID OF ASSMT FILED	2013	2841622
05/30/2012	483	SMALL MINER CERT FILED	2013	
05/30/2012	480	EVID OF ASSMT FILED	2012	2579729
05/26/2011	483	SMALL MINER CERT FILED	2012	
05/26/2011	480	EVID OF ASSMT FILED	2011	2351460
06/04/2010	483	SMALL MINER CERT FILED	2011	
06/04/2010	480	EVID OF ASSMT FILED	2010	2148152
05/19/2009	483	SMALL MINER CERT FILED	2010	
05/19/2009	480	EVID OF ASSMT FILED	2009	1925302
05/21/2008	483	SMALL MINER CERT FILED	2009	
05/21/2008	480	EVID OF ASSMT FILED	2008	1711922
03/20/2007	483	SMALL MINER CERT FILED	2008	
03/20/2007	480	EVID OF ASSMT FILED	2007	1459284
04/06/2006	483	SMALL MINER CERT FILED	2007	
04/06/2006	480	EVID OF ASSMT FILED	2006	1260844
04/29/2005	483	SMALL MINER CERT FILED	2006	
08/25/2005	582	MAINTENANCE FEE/\$125	2005	1138903.

**NO WARRANTY IS MADE BY BLM
FOR USE OF THE DATA FOR
PURPOSES NOT INTENDED BY BLM**

**DEPARTMENT OF THE INTERIOR
BUREAU OF LAND MANAGEMENT
MINING CLAIMS**

Run Date/Time: 12/22/2017 08:28 AM

(LIVE) Serial Register Page

Page 2 of 2

04/29/2005	480	EVID OF ASSMT FILED	2005	1069276
06/17/2004	480	EVID OF ASSMT FILED	2004	894986
05/14/2003	483	SMALL MINER CERT FILED	2004	
05/14/2003	480	EVID OF ASSMT FILED	2003	680340
06/05/2002	483	SMALL MINER CERT FILED	2003	
06/05/2002	480	EVID OF ASSMT FILED	2002	506864
07/23/2001	483	SMALL MINER CERT FILED	2002	
07/23/2001	480	EVID OF ASSMT FILED	2001	342779
07/10/2000	483	SMALL MINER CERT FILED	2001	
07/10/2000	480	EVID OF ASSMT FILED	2000	
06/01/1999	483	SMALL MINER CERT FILED	2000	
06/01/1999	480	EVID OF ASSMT FILED	1999	
06/22/1998	483	SMALL MINER CERT FILED	1999	
06/22/1998	480	EVID OF ASSMT FILED	1998	
06/25/1997	483	SMALL MINER CERT FILED	1998	
06/25/1997	480	EVID OF ASSMT FILED	1997	
05/01/1996	483	SMALL MINER CERT FILED	1997	
10/24/1996	480	EVID OF ASSMT FILED	1996	
08/31/1995	483	SMALL MINER CERT FILED	1996	
07/05/1995	480	EVID OF ASSMT FILED	1995	
08/02/1994	482	MAINTENANCE FEE/\$100	1995	
06/29/1993	482	MAINTENANCE FEE/\$100	1994	
06/29/1993	482	MAINTENANCE FEE/\$100	1993;RECEIPT 1901235	
05/27/1992	480	EVID OF ASSMT FILED	1992	
11/03/2017	392	MONIES RECEIVED	\$10.00;1	4011811
11/03/2017	396	TRF OF INTEREST FILED	ORSBURN JAMES A	4011811
10/13/2017	393	DECISION/NOTICE ISSUED	WAIVER CORRECTION REQ	
01/06/2016	113	ADDITIONAL INFO RECEIVED	CORRECTED 2016 WAIVER	
11/24/2015	393	DECISION/NOTICE ISSUED	EXPIRED WAIVER FORM	
12/27/2005	396	TRF OF INTEREST FILED	ORSBURN DOROTHY B	1208703
12/27/2005	396	TRF OF INTEREST FILED	ORSBURN DOROTHY B 1	1208703
07/13/2005	393	DECISION/NOTICE ISSUED	DEFECTIVE WAIVER	
06/17/2004	486	UNACCEPTABLE WAIVER	2005	
07/23/2001	396	TRF OF INTEREST FILED	ADAMS MARGARET M	500820
05/19/1993	974	AUTOMATED RECORD VERIF		
07/27/1987	669	LAND STATUS CHECKED		
05/15/1987	396	TRF OF INTEREST FILED	CAVANAUGH JOHN	
06/26/1978	500	MAP IN LEAD FILE	AMC24294;	
06/26/1978	501	ACCT ADV IN LEAD FILE	AMC24294;	

Line Nr Remarks

0001 MAINTENANCE FEE PD 8/25/2005 FOR 2005 FILING SEASON
 0002 IN TIMELY RESPONSE TO NOTICE OF DEFICIENT WAIVER
 0003 FILED 6/17/2004
 0004 2018 WVR MISSING SIG OF: ORSBURN JAMES A (AC247 ENT)
 0005 11/18/16-KATHY ORSBURN BENEFICIARY OF JAMES ORSBURN

**NO WARRANTY IS MADE BY BLM
FOR USE OF THE DATA FOR
PURPOSES NOT INTENDED BY BLM**

**DEPARTMENT OF THE INTERIOR
BUREAU OF LAND MANAGEMENT
MINING CLAIMS**

(LIVE) Serial Register Page

Run Date/Time: 12/22/2017 08:29 AM

Page 1 of 2

01 05-10-1872;017STAT0091;30USC26,28,34
Case Type 384101: LODE CLAIM
Claim Name: RED CHIEF #5
Commodity :
Case Disposition: ACTIVE
Required Maintenance Fee: \$155.00

Total Acres
20.660

Serial Number
AMC24295
Lead File Number
AMC24294

Name & Address	Int Rel
MILLER SYLVIA 11219 BABBITT AVE	GRANADA HILLS, CA 91344-4116 CLAIMANT
ORSBURN KATHY 11357 VOLCANO CT	GOLD RIVER, CA 95670-7218 CLAIMANT
ORSBURN DEE ELLEN 5631 MODDISON AVE	SACRAMENTO, CA 95819-2417 CLAIMANT
ADAMS LOYD M 560 CAROL LN	LAKE HAVASU CITY, AZ 86404-2300 CLAIMANT
CAVANAUGH CHARLES J 6169 GREEN LEAF LN	FORESTHILL, CA 95631-9615 CLAIMANT
PRESTON PATRICIA A 453 CONDADO WAY	ESCONDIDO, CA 92025-6616 CLAIMANT
CAVANAUGH JOSEPH A 6649 E BAR Z LN	PARADISE VALLEY, AZ 85253-1910 CLAIMANT

Mer Twp Rng Sec	Quadrant	District/Field Office	County
14 0060N 0170W 031	NE	LAKE HAVASU FO	LA PAZ

Act Date	Code	Action	Action Remarks	Receipt Number
04/16/1928	403	LOCATION DATE		
06/26/1978	395	RECORDATION NOTICE RECD		
04/28/2017	483	SMALL MINER CERT FILED	2018	
04/28/2017	480	EVID OF ASSMT FILED	2017	3823969
05/02/2016	483	SMALL MINER CERT FILED	2017	
05/02/2016	480	EVID OF ASSMT FILED	2016	3551316
07/01/2015	483	SMALL MINER CERT FILED	2016	
07/01/2015	480	EVID OF ASSMT FILED	2015	3333829
05/30/2014	483	SMALL MINER CERT FILED	2015	
05/30/2014	480	EVID OF ASSMT FILED	2014	3046731
07/26/2013	483	SMALL MINER CERT FILED	2014	
07/26/2013	480	EVID OF ASSMT FILED	2013	2841622
05/30/2012	483	SMALL MINER CERT FILED	2013	
05/30/2012	480	EVID OF ASSMT FILED	2012	2579729
05/26/2011	483	SMALL MINER CERT FILED	2012	
05/26/2011	480	EVID OF ASSMT FILED	2011	2351460
06/04/2010	483	SMALL MINER CERT FILED	2011	
06/04/2010	480	EVID OF ASSMT FILED	2010	2148152
05/19/2009	483	SMALL MINER CERT FILED	2010	
05/19/2009	480	EVID OF ASSMT FILED	2009	1925302
05/21/2008	483	SMALL MINER CERT FILED	2009	
05/21/2008	480	EVID OF ASSMT FILED	2008	1711922
03/20/2007	483	SMALL MINER CERT FILED	2008	
03/20/2007	480	EVID OF ASSMT FILED	2007	1459284
04/06/2006	483	SMALL MINER CERT FILED	2007	
04/06/2006	480	EVID OF ASSMT FILED	2006	1260844
04/29/2005	483	SMALL MINER CERT FILED	2006	
08/25/2005	582	MAINTENANCE FEE/\$125	2005	1138903
04/29/2005	480	EVID OF ASSMT FILED	2005	1069276

**NO WARRANTY IS MADE BY BLM
FOR USE OF THE DATA FOR
PURPOSES NOT INTENDED BY BLM**

DEPARTMENT OF THE INTERIOR
BUREAU OF LAND MANAGEMENT
MINING CLAIMS

Run Date/Time: 12/22/2017 08:29 AM

(LIVE) Serial Register Page

Page 2 of 2

06/17/2004	480	EVID OF ASSMT FILED	2004	894986
05/14/2003	483	SMALL MINER CERT FILED	2004	
05/14/2003	480	EVID OF ASSMT FILED	2003	680340
06/05/2002	483	SMALL MINER CERT FILED	2003	
06/05/2002	480	EVID OF ASSMT FILED	2002	506864
07/23/2001	483	SMALL MINER CERT FILED	2002	
07/23/2001	480	EVID OF ASSMT FILED	2001	342779
07/10/2000	483	SMALL MINER CERT FILED	2001	
07/10/2000	480	EVID OF ASSMT FILED	2000	
06/01/1999	483	SMALL MINER CERT FILED	2000	
06/01/1999	480	EVID OF ASSMT FILED	1999	
06/22/1998	483	SMALL MINER CERT FILED	1999	
06/22/1998	480	EVID OF ASSMT FILED	1998	
06/25/1997	483	SMALL MINER CERT FILED	1998	
06/25/1997	480	EVID OF ASSMT FILED	1997	
05/01/1996	483	SMALL MINER CERT FILED	1997	
10/24/1996	480	EVID OF ASSMT FILED	1996	
08/31/1995	483	SMALL MINER CERT FILED	1996	
07/05/1995	480	EVID OF ASSMT FILED	1995	
08/02/1994	482	MAINTENANCE FEE/\$100	1995	
06/29/1993	482	MAINTENANCE FEE/\$100	1994	
06/29/1993	482	MAINTENANCE FEE/\$100	1993;RECEIPT 1901235	
05/27/1992	480	EVID OF ASSMT FILED	1992	
11/28/2017	396	TRF OF INTEREST FILED	ORSBURN JAMES A	4026821
10/13/2017	393	DECISION/NOTICE ISSUED	WAIVER CORRECTION REQ	
01/06/2016	113	ADDITIONAL INFO RECEIVED	CORRECTED 2016 WAIVER	
11/24/2015	393	DECISION/NOTICE ISSUED	EXPIRED WAIVER FORM	
12/27/2005	396	TRF OF INTEREST FILED	ORSBURN DOROTHY B 1	1208703
12/27/2005	396	TRF OF INTEREST FILED	ORSBURN DOROTHY B	1208703
12/27/2005	396	TRF OF INTEREST FILED	ORSBURN DOROTHY B 2	1208703
07/13/2005	393	DECISION/NOTICE ISSUED	DEFECTIVE WAIVER	
06/17/2004	486	UNACCEPTABLE WAIVER	2005	
07/23/2001	396	TRF OF INTEREST FILED	ADAMS MARGARET M	500820
07/27/1987	669	LAND STATUS CHECKED		
05/15/1987	396	TRF OF INTEREST FILED	CAVANAUGH JOHN	
08/08/1978	500	MAP IN LEAD FILE	AMC24294;	
06/26/1978	501	ACCT ADV IN LEAD FILE	AMC24294;	
04/16/1928	404	COUNTY RECORDATION	0;0027;0202	

Line Nr Remarks

0001 MAINTENANCE FEE PD 8/25/2006 FOR 2005 FILING SEASON
0002 IN TIMELY RESPONSE TO NOTICE OF DEFICIENT WAIVER
0003 FILED 6/17/2004
0004 2018 WVR MISSING SIG OF: ORSBURN JAMES A (AC247 ENT)
0005 11/18/16-KATHY ORSBURN BENEFICIARY OF JAMES ORSBURN

**NO WARRANTY IS MADE BY BLM
FOR USE OF THE DATA FOR
PURPOSES NOT INTENDED BY BLM**

United States Department of the Interior
Bureau of Land Management
 BUSINESS & SUPPORT SVCS DIV
 ONE N CENTRAL AVE
 PHOENIX, AZ 85004 -2203
 Phone: (602) 417-9200

Receipt

No: **1208703**

Transaction #: 1249395	
Date of Transaction: 12/28/2005	
CUSTOMER:	JAMES A ORSBURN 5842 BEECH AVE ORANGEVALE, CA 95662

22 4/6/06
 ENTERED IN COMPUTER

LINE #	QTY	DESCRIPTION	REMARKS	UNIT PRICE	TOTAL
1	1.00	LOCATABLE MINERALS / MINING CLAIMS- NOT NEW-UNADJUD, ONE AUTH NO. ONLY / MINING CLAIM MONEY RECEIVED (455) CASES: AMC24294/\$40.00	TRF - 4	- n/a -	40.00
TOTAL:					\$40.00

PAYMENT INFORMATION					
1	AMOUNT:	\$40.00	POSTMARKED:	12/20/2005	
	TYPE:	CHECK	RECEIVED:	12/27/2005	
	CHECK NO:	2642			
	NAME:	ORSBURN, JAMES A 5842 BEECH AVE ORANGEVALE CA 95662			

REMARKS

This receipt was generated by the automated BLM Collections and Billing System and is a paper representation of a portion of the official electronic record contained therein.

*Death certificate received for Dorothy Orsburn
 Will and trust documents stating everything to be
 split between James A. Orsburn and Dee Ellen Orsburn.
 James A. Orsburn is executor.
 Dorothy removed and James and Dee Ellen added.*

ENTERED IN COMPUTER

RE 4/10/06

December 6, 2005

United States Department of the Interior
Bureau of Land Management
Arizona State Office
One North Central Avenue
Phoenix, Arizona 85004


RE: 3800 (AZ-933) RE AMC24294

Gentlemen:

In response to your correspondence of October 27, 2005 I am submitting the requested documentation for transfer of the interest in AMC 24294 and AMC 24295. I have included copies of both my mother and fathers death certificates along with their living trust and her power of attorney to me issued prior to her death.

The trust specifically states that all assets are to be split evenly between my sister and myself. We are therefore requesting that upon your receipt of the funds submitted with this request that the transfer be made as determined in both her will and the living trust agreement.

Sincerely;



James A. Orsburn
11530 Prospect Hill Drive
Gold River, California 95670

Dee Ellen Orsburn
5842 Beech Avenue
Orangevale, California 95662

ARIZONA
STATE OFFICE
PHOENIX, ARIZONA

2005 DEC 27 P 2:39

LAND MANAGEMENT

24294
Eji

ENTERED IN COMPUTER

5-20-87 Eji

RECORDING REQUESTED BY

AND WHEN RECORDED MAIL THIS DEED AND, UNLESS OTHERWISE SHOWN BELOW, MAIL TAX STATEMENTS TO:

NAME
STREET
ADDRESS
CITY,
STATE
ZIP

Title Order No. _____ Escrow No. _____

SPACE ABOVE THIS LINE FOR RECORDER'S USE

QUITCLAIM DEED

DOCUMENTARY TRANSFER TAX \$ _____

computed on full value of property conveyed, or

computed on full value less value of liens and encumbrances remaining at the time of sale.

Signature of Declarant or Agent Determining Tax: _____ Firm Name _____

John S. Cavanaugh

(print or type name of grantor(s))

the undersigned grantor(s), for a valuable consideration, receipt of which is hereby acknowledged, do hereby remise,

release and forever quitclaim to my son Charles J. Cavanaugh and daughter Patricia A. Preston for \$1.00 and no other valuable consideration the following described real property in the City of

County of Topaz, State of ~~California~~ Arizona
Red Chief #5 (Yuma County Recorder's Data) Book 27, Page 202 24295 (A MC No.)

Barium #21 (Yuma County Recorder's Data) Book 29, Page 230 24294 (A MC No.)

Plosma Mining District 9 miles E. of Bouse Arizona on the southside of the old Bouse-Quartsite Rd.

Assessor's parcel No. _____

Executed on August 15, 1985, at Escondido, CA

John S. Cavanaugh

City and State

STATE OF CALIFORNIA }
COUNTY OF San Diego } ss.

On this 15th day of August, in the year 1985, before me, the undersigned, a Notary Public in and for said State, personally appeared John S. Cavanaugh

_____ personally known to me (or proved to me on the basis of satisfactory evidence) to be the person whose name _____ is subscribed to the within instrument, and acknowledged to me that he executed it.

WITNESS my hand and official seal.



Diane D. Provencio
Notary Public in and for said State.

(This area for official notarial seal)

MAIL TAX Charles J. Cavanaugh 92 David Dr. W., Moraga, CA. 94556
STATEMENTS TO Patricia A. Preston 453 Condado Wy., Escondido, Ca. 92025
NAME ADDRESS ZIP

AFFIDAVIT REAL PROPERTY VALUE

IF EXEMPT - SEE REVERSE SIDE AND POST-EXEMPT CODE HERE: LETTER A NO. 1
B 3

PARCEL NUMBER BOOK 29 MAP 230 PARCEL 24294 SPLIT

DOCKET/PAGE see below

Portion of Parcel being transferred..... Yes No
Additional Parcel Numbers being transferred (Post on reverse side)..... Yes No

DATE OF RECORDING _____

COUNTY OF RECORDATION Yuma FEE NO. _____

DATE OF DOCUMENT _____

SELLER GRANTOR

NAME John S. Cavanaugh
809 W. Discovery Sp. 63
STREET _____
CITY San Marcos STATE Ca. ZIP 92069

TYPE OF DOCUMENT unpatented mining claim

BUYER GRANTEE

NAME Charles J. Cavanaugh
92 David Dr. W.
Moraga, Ca. 94556
STREET _____
CITY Escondido STATE Ca. ZIP 92025

ADDRESS OR LOCATION OF PROPERTY
Plosma Mining District 9 miles E.
of Bouse, Arizona on the southside
of the old Bouse-Quartsite Rd.
MAIL TAX BILL TO: Grantees

RELATIONSHIP OF BUYER AND SELLER:
 None Other. Specify children of John S. Cavanaugh

- TYPE OF PROPERTY (Check One):
- 1. Vacant Land
 - 2. Single Family Res.
 - 3. Condo/Townhome
 - 4. 2-4 Plex
 - 5. Apartment
 - 6. Commercial/Industrial
 - 7. Agriculture
 - 8. Mobile Home
 - 9. Other. Specify _____
- LAND SIZE: _____ Sq. Ft. _____ Acres

\$ <u>\$1.00</u> (nominal actual consideration)
Total paid for real property
Total paid for personal property
Total mortgage, contracts or liens assumed
Value of real and personal property traded to seller

RESIDENTIAL BUYER'S INTENDED USE (Answer if you checked 2, 3, 4, or 8 above):
 To be occupied by owner or "family member"
 To be rented to someone other than "family member"
NOTE: Arizona Revised Statute 42-137(D) provides that a property be classified as rental residential if the owner intends to rent it for more than 3 months during the next 12 consecutive months to someone other than a family member. "Family member" is defined as:
a. A natural or adopted son or daughter of the taxpayer or a descendant of either.
b. A stepson or stepdaughter of the taxpayer.
c. The father or mother of the taxpayer or an ancestor of either.
d. A stepfather or stepmother of the taxpayer.
e. A son-in-law, daughter-in-law, father-in-law or mother-in-law of the taxpayer.

Legal Description of Property Transferred: (Make attachment if necessary)
Red Chief #5 (Yuma County Recorder's Data) Book 27, Page 202 24295 (A MC No)
Barium #21 (Yuma County Recorder's Data) Book 29, Page 230 24294 (A MC No.)
La Paz
Located in the county of ~~Peper~~ La Paz

THE UNDERSIGNED BEING FIRST SWORN, ON OATH SAYS THAT THE FOREGOING INFORMATION IS A TRUE AND CORRECT STATEMENT OF THE FACTS PERTAINING TO THE TRANSFER OF THE ABOVE DESCRIBED REAL/PERSONAL PROPERTY

John S. Cavanaugh Signature of seller or agent
State of California County of San Diego
Subscribed and sworn to before me
this 15th day of August 1985
Notary Public Diane O. Provenzio
Notary Expiration date April 18, 1986

Signature of buyer or agent _____
State of Arizona, County of _____
Subscribed and sworn to before me
this _____ day of _____ 19____
OFFICIAL SEAL
DIANE O. PROVENZIO
NOTARY PUBLIC-CALIFORNIA
PRINCIPAL OFFICE IN
SAN DIEGO EQUITY notary
My Commission Expires April 18, 1986

RECEIVED
B.L.M. AZ STATE OFFICE
MAY 15 1987
7:45 A.M.
PHOENIX, ARIZONA

May 14, 1987

Clair M. Whitlock
Director, BLM — Arizona Region
Federal Government
3707 North 7th Street
Phoenix, AZ 85014

RECEIVED
B.L.M. AZ STATE OFFICE

MAY 15 1987

7:45 A.M.
PHOENIX, ARIZONA

Subject: 1) Federal Filing for Cavanaugh Claims:
 #A MC 24294 (Barium #21)
 #A MC 24295 (Red Chief #5)
 2) Claim Ownership Modification

I have enclosed a copy of the recorded 1987 Affidavit of Labor Performed for the two subject claims.


This brings our records up to date through 1987. We intend to hold these claims through 1987.

I anticipate the BLM acknowledgement.

I have also enclosed a copy of a Quitclaim Deed and associated Affidavit of Real Property Value. These should be filed as evidence of the transfer mentioned in my May 17, 1986 letter. This should enable BLM to complete the removal of the name Jack Cavanaugh from these records — as well as the addition of Charles Cavanaugh and Patricia A. Preston.

Thank you for processing this request.

Sincerely,



Joseph Cavanaugh
6649 Bar Z Ranch Road
Town of Paradise Valley, Arizona 85253

24294-95

March 16, 1982

Clair M. Whitlock
Director, BLM located in Arizona
Federal Government
2400 Valley Center
Phoenix, Arizona 85073

ARIZONA STATE OFFICE
BU. LAND MANAGEMENT


MAR 18 1982

7:45 A.M.
PHOENIX, ARIZONA


Subject: Quit Claim Deed for claims:
#A MC 24294 (BARIUM #21)
#A MC 24295 (RED CHIEF #5)

I have enclosed a copy of the recorded Quit Claim Deed for the two subject claims. This terminates a relationship with Laurence Mining and Exploration, Inc. Please file this copy in the master folder for these claims.

Sincerely,



J. A. Cavanaugh
6649 Bar Z Ranch Road
Town of Paradise Valley
Arizona 85253



BLM w/ qcd

Robert Walton
Laurence Mining and Exploration, Inc
7975 North Hayden Road
Scottsdale, Arizona 85258

Bill King
4310 North Brown Ave.
Suite 4
Scottsdale, Arizona 85251

George Bobella
4554 East Paradise Village Parkway North
Apartment 116
Phoenix, Arizona 85032

ARIZONA STATE OFFICE
BU. LAND MANAGEMENT

MAR 18 1982

7:45 A.M.
PHOENIX, ARIZONA


February 18, 1982

Subject: The Barium/RedChief Lease of May 1, 1981

On January 18, 1982 I sent notice of default to each of the above named parties. This default has not been corrected.

This is notification to interested parties that the lease is now completely terminated. The Quit-Claim Deed has been received and is being recorded in Yuma county and posted with the BLM.

Sincerely,



Joseph Cavanaugh
6649 Bar Z Ranch Road
Paradise Valley, Arizona 85253

MAR 18 1982

7:45 A.M.
PHOENIX, ARIZONA

QUIT-CLAIM DEED

For the consideration of Ten Dollars (\$10.00), and other valuable considerations, LAURENCE MINING AND EXPLORATION, INC. by its VICE PRESIDENT, LAURENCE A BOBELLA, hereby quit-claims to JOSEPH CAVANAUGH as Attorney in Fact Coupled with an Interest for MARGARET ADAMS, JOHN CAVANAUGH, SYLVIA MILLER, DORTHY ORSEURN, and JOSEPH CAVANAUGH, all right, title, or interest in the following unpatented mining claims located in Yuma County, State of Arizona, Sections 29, 30, 31 and 32, Township 6 North, Range 17 West, G&SRB&M, and described further below:

unpatented

Name of Claim	Yuma County Recorder's Office Data		A MC Number
	Book	Page	
Red Chief #5	27	202	24295
Barium #21	29	230	24294

Dated this 1st day of May, 19 81.

LAURENCE MINING AND EXPLORATION, INC.

By Lawrence A. Bobella


STATE OF ARIZONA)
County of MARICOPA) ss.

This instrument was acknowledged before me this 1 day of MAY, 19 81, by LAURENCE A. BOBELLA, VICE PRESIDENT of LAURENCE MINING AND EXPLORATION, INC.

Lusany E. Bardsil
Notary Public

My commission expires:

My Commission Expires July 13, 1982



DKT 1270 PAGE 350

MICROFILMED

State of Arizona
County of Yuma ss

04481

I hereby certify that the within instrument
was filed and recorded at the request of

Joseph A. Cavanaugh

1982 MAR 4 AM 11 56

Docket 1270

Page 349-350

Witness my hand and official seal the day
and year aforesaid.

GLENYS E. SCHMITT

Glenys E. Schmitt
County Recorder
Deputy Recorder 300



ARIZONA STATE OFFICE
BUL LAND MANAGEMENT

MAR 18 1982

7:45 A.M.
PHOENIX, ARIZONA

INDEXED

6649 Bar 3 Ranch Road
Town of Paradise Valley,
Az. 852530



J. Carman
6649 Ave F
Paradise Valley AZ
85258



CLAIR WHITLOCK
DIRECTOR, BLM
Federal Govt
2400 Valley Center
Phoenix AZ 85073

December 8, 1981


Clair M. Whitlock
Director, BLM Arizona State Office
Federal Government
2400 Valley Center
Phoenix, Arizona 85073

Subject: "Notice of Non-Liability"
#A MC 24294 (BARIUM #21)
#A MC 24295 (RED CHIEF #5)

Reference: My Letter of April 21, 1981

I have enclosed a copy of the recorded "Notice of Non-Liability" for the subject claims. Please make note and file with our claim records.

Sincerely,



J. A. Cavanaugh
6649 Bar Z Ranch Road
Town of Paradise Valley Arizona 85253

CC: Richard Park, BLM Regional Office

ARIZONA STATE OFFICE
BU. LAND MANAGEMENT

DEC 9 1981

7:45 A.M.
PHOENIX, ARIZONA

NOTICE OF NON-LIABILITY FOR LABOR AND MATERIALS FURNISHED

NOTICE IS HEREBY GIVEN that the undersigned is the owner of the following unpatented mining claims situated in the Plomosa Mining District, Yuma County, Arizona, the names of which and the book(s) and page(s) of recording of the location notice(s) in the office of the recorder of said county, are as follows:

Claim Name	Recorded	
	Book	Page
Red Chief #5	27	202
Barium #21	29	230

Pursuant to the terms of a Mining Lease entered into between the undersigned owner and LAWRENCE MINING AND EXPLORATION, INC which is dated May 1, 1981 and is for a term commencing on May 1, 1981 and ending on May 1, 1986, the property will be in possession of and operated by LAWRENCE MINING AND EXPLORATION, INC


The undersigned owner is not and will not be working or operating the claims or any part of the claims and does not intend to purchase supplies or materials for the claims or to employ any persons to labor thereon during the term of the above-described agreement.

The undersigned owner will not be liable for labor performed or materials or merchandise furnished in the operation or development of the claims during the term of the above-described agreement, and the claims will not be subject to a lien or any debts incurred for labor performed or materials or merchandise furnished for the operation or development of the claims during the term of the agreement.

DATED AND POSTED on the ground this 25 day of November, 1981.

November 27, 1981
✍

OWNER JOSEPH CASANAVEH



STATE OF ARIZONA)
) ss
COUNTY OF MARICOPA)

The foregoing instrument was acknowledged before me the 25TH day of NOVEMBER, 1981 by JOSEPH CASANAVEH

Rosemary L. Pucella
Notary Public ARIZONA STATE OFFICE
BLUCLAND MANAGEMENT

My Commission Expires:
NOVEMBER 29, 1982

DEC 9 1981

7:45 A.M.
PHOENIX, ARIZONA

MICROFILMED

Arizona ss 26705
County of Yuma

INDEXED

I hereby certify that the within instrument was filed and recorded at the request of Joseph A. Cavanaugh

1981 DEC 2 AM 9 09
Docket 1256
Page 788-789

Witness my hand and official seal the day and year aforesaid.

GLENYS E. SCHMITT

Glenys E. Schmitt County Recorder
Deputy Recorder 300

ARIZONA STATE OFFICE
BU. LAND MANAGEMENT

DEC 9 1981

7:45 A.M.
PHOENIX, ARIZONA

6649 Bar 3 Ranch Rd.
Paradise Valley, Az.

85253



JOSEPH CAVANARUGH
6649 BAR Z RANCH RD
PARADISE VALLEY AZ 85253



CLAIR M. WHITLOCK
BLM DIRECTOR - STATE OF ARIZONA
2400 VALLEY CENTER
PHOENIX AZ 85073

ARIZONA STATE OFFICE
BU. LAND MANAGEMENT

DEC 9 1981

7:45 A.M.
PHOENIX, ARIZONA

NOTICE!!

These documents have been scanned!

Do not place un-scanned documents beneath this notice!

Do not remove this notice from this file!

GPO Jacket No. 560-102
Print Order 61549
Rise Business Services, LLC
Job=AZ15 9/23/2019



Box Number= AZ15276



Claim Begin-End: AMC024294-AMC024295

4 Annual Filings



AZ15276-1

AMC024294-AMC025210

UNITED STATES
DEPARTMENT OF THE INTERIOR
BUREAU OF LAND MANAGEMENT

MAINTENANCE FEE WAIVER CERTIFICATION

24294
FORM APPROVED
OMB NO. 1004-0114
Expires: January 31, 2020

SEE INSTRUCTIONS ON PAGE 2

- This small miner waiver is filed for the assessment year beginning on September 1, 2019 and ending on September 1, 2020.
- The undersigned and all related parties owned ten or fewer mining claims, mill, or tunnel sites located and maintained on Federal lands in the United States of America on September 1, 2019.
- The undersigned have performed the assessment work required by law for each mining claim listed prior to filing this waiver and understand that by filing this form, the undersigned must file an affidavit of assessment work with the Bureau of Land Management (BLM) by the December 30th following the filing of this waiver.
- The undersigned understand that if the assessment work obligation has not yet come due under 30 U.S.C. 28 (for those claims in their first assessment year only), notice of intent to hold reciting this condition must be recorded by the December 30th following the filing of this waiver.
- The undersigned understand that mill and tunnel sites may also be listed on this waiver and be waived from payment of the maintenance fee, and that a notice of intent to hold for these sites is required to be filed with the BLM by the December 30th following the filing of this waiver.
- The undersigned understand and acknowledge that pursuant to 43 U.S.C. 1212 and 18 U.S.C. 1001, the filing or recording of a false, fictitious, or fraudulent document with the BLM may result in a fine of up to \$250,000, a prison term not to exceed five years, or both.
- The mining claims, mill or tunnel sites for which this waiver from payment of the maintenance fees is requested are:

CLAIM OR SITE NAME	BLM RECORDATION SERIAL NUMBER
1. BARIUM #21	AME 24294
2. RED CHIEF #5	AME 24295
3.	
4.	
5.	
6.	
7.	
8.	
9.	
10.	

RECEIVED
BLM AZ STATE OFFICE
2019 MAY -7 P 1:45
PHOENIX, ARIZONA

The owner(s) (claimants) of the above mining claims and sites are:

JOSEPH CAVANAUGH

(Owner's Name - Please Print)

6649 BAR Z RANCH ROAD

(Owner's Mailing Address)

(Owner's Signature)

PARADISE VALLEY

(City)

AZ

(State)

85253

(Zip Code)

Loyd M Adams

(Owner's Name - Please Print)

560 CAROL LANE
KAPURM, ARIZONA

(Owner's Mailing Address)

Loyd M Adams

(Owner's Signature)

LARGE HAVASU CITY

(City)

AZ

(State)

86404

(Zip Code)

CHARLES J CAVANAUGH

(Owner's Name - Please Print)

6169 GREEN LEAF LA

(Owner's Mailing Address)

(Owner's Signature)

FORESTHILL

(City)

CA

(State)

95631

(Zip Code)

Address updated
Kathy Orsburn
2131 Gold Rush Dr.
(Owner's Mailing Address)

ENTERED
SEP 12 2019
BY:

Kathy Orsburn
Gold River
(City)

(Owner's Signature)

CA

(State)

95670

(Zip Code)

(Continued on page 2)

#4448504

DEE ORSBURN

(Owner's Name - Please Print)

5631 MODDISON AVE

(Owner's Mailing Address)

Dee Orsburn

(Owner's Signature)

SACRAMENTO

(City)

CA

(State)

95819

(Zip Code)

Patricia A. Preston

(Owner's Name - Please Print)

453 Condado Wy.

(Owner's Mailing Address)

Patricia A. Preston

(Owner's Signature)

Escondido

(City)

CA

(State)

92025

(Zip Code)

Sylvia B. Miller

(Owner's Name - Please Print)

11219 BABBIT AVE

(Owner's Mailing Address)

Sylvia Miller

(Owner's Signature)

GRANADA
CANYON #1115

(City)

CA

(State)

91344

(Zip Code)

(Owner's Name - Please Print)

(Owner's Signature)

(Owner's Mailing Address)

(City)

(State)

(Zip Code)

18 U.S.C. 1001 and 43 U.S.C. 1212 make it a crime for any person knowingly and willfully to make to any department or agency of the United States any false, fictitious or fraudulent statements or representations as to any matter within its jurisdiction.

INSTRUCTIONS

1. This certification is made under the provisions of 43 U.S.C. § 1744 and 30 U.S.C. §28-28k and the regulations thereunder (43 CFR Part 3830).
2. The claimant(s) must fill in the dates in paragraph 1 for the beginning and ending of the assessment year for which this waiver is sought.
3. The claimant(s) must fill in the date in paragraph 2 for the beginning of the assessment year for which this waiver is sought.
4. All claim and site names and BLM serial numbers must be listed for the mining claims, mill sites, and tunnel sites for which the waiver is sought.
5. All owners of the mining claims, mill sites, and tunnel sites and their addresses must be given.
6. This waiver form must be signed by all the claimants or their designated agent, in original form. If an agent is designated, a notarized designation of agent, signed by all of the claimants with proper address given, must be submitted with this waiver.
7. This form must be filed no later than September 1st for the upcoming assessment year in the BLM State Office where the mining claims or sites are recorded, or the waiver cannot be granted by the BLM. (Example: To obtain a waiver for the assessment year 2012, which begins on September 1, 2011, you must qualify for and file for a waiver no later than September 1, 2011, in the proper BLM State Office.)
8. For all mining claims which require assessment work, you must record an affidavit of labor on or before the December 30th immediately following the filing of this waiver. For all other mining claims or sites waived, you must record a notice of intent to hold on or before the December 30th immediately following the filing of this waiver.
9. Mill and tunnel sites may also be listed on this waiver and be waived from payment of the maintenance fee. A notice of intent to hold for these sites is required to be filed by the December 30th following the filing of this waiver.

FOR OFFICIAL USE ONLY

RECEIVED
SEP 27 2011

AMC 24294

Form 3830-2
(January 2017)

UNITED STATES
DEPARTMENT OF THE INTERIOR
BUREAU OF LAND MANAGEMENT

68

MAINTENANCE FEE WAIVER CERTIFICATION

FORM APPROVED
OMB NO. 1004-0114
Expires: January 31, 2020

SEE INSTRUCTIONS ON PAGE 2

1. This small miner waiver is filed for the assessment year beginning on September 1, 2017 and ending on September 1, 2019.
2. The undersigned and all related parties owned ten or fewer mining claims, mill, or tunnel sites located and maintained on Federal lands in the United States of America on September 1, 2018.
3. The undersigned have performed the assessment work required by law for each mining claim listed prior to filing this waiver and understand that by filing this form, the undersigned must file an affidavit of assessment work with the Bureau of Land Management (BLM) by the December 30th following the filing of this waiver.
4. The undersigned understand that if the assessment work obligation has not yet come due under 30 U.S.C. 28 (for those claims in their first assessment year only), a notice of intent to hold reciting this condition must be recorded by the December 30th following the filing of this waiver.
5. The undersigned understand that mill and tunnel sites may also be listed on this waiver and be waived from payment of the maintenance fee, and that a notice of intent to hold for these sites is required to be filed with the BLM by the December 30th following the filing of this waiver.
6. The undersigned understand and acknowledge that pursuant to 43 U.S.C. 1212 and 18 U.S.C. 1001, the filing or recording of a false, fictitious, or fraudulent document with the BLM may result in a fine of up to \$250,000, a prison term not to exceed five years, or both.
7. The mining claims, mill or tunnel sites for which this waiver from payment of the maintenance fees is requested are:

CLAIM OR SITE NAME	BLM RECORDATION SERIAL NUMBER
1. <u>BARUM #21</u> ✓	<u>AMC 24294</u>
2. <u>RED CHIEF #5</u>	<u>AMC 24295</u>
3.	
4.	
5.	
6.	
7.	
8.	
9.	
10.	

RECEIVED
BLM AZ STATE OFFICE
2018 JUN -6 P 1:29
PHOENIX, ARIZONA

The owner(s) (claimants) of the above mining claims and sites are:

JOSEPH CAVANAUGH
(Owner's Name - Please Print)
6649 BARZ RANCH ROAD
(Owner's Mailing Address)

[Signature]
(Owner's Signature)
PARADISE VALLEY AZ 85253
(City) (State) (Zip Code)

LOYD M. ADAMS
(Owner's Name - Please Print)
560 CAROL LANE
(Owner's Mailing Address)

Lloyd M Adams
(Owner's Signature)
LAKE HAVASU CITY AZ 86404
(City) (State) (Zip Code)

PATRICIA A. PRESTON
(Owner's Name - Please Print)
453 CONDADO WAY,
(Owner's Mailing Address)

Patricia A. Preston
(Owner's Signature)
ESCONDIDO CA 92025
(City) (State) (Zip Code)

CHARLES J CAVANAUGH
(Owner's Name - Please Print)
6169 Green Leaf Ln.
(Owner's Mailing Address)

[Signature]
(Owner's Signature)
Forestville, Ca. 95631
(City) (State) (Zip Code)

(Continued on page 2)

483
INTERESTED
SEP 06 2018
BY: [Signature]

[Signature]

Kathy Orsburn

(Owner's Name - Please Print)

11357 Volcano Ct

(Owner's Mailing Address)

Kathy Orsburn

(Owner's Signature)

Gold River

(City)

CA

(State)

95670

(Zip Code)

DEE ELLEN ORSBURN

(Owner's Name - Please Print)

5631 MODDISON AVE

(Owner's Mailing Address)

Dee Ellen Orsburn

(Owner's Signature)

SACRAMENTO

(City)

CA

(State)

95819

(Zip Code)

Sylvia Miller

(Owner's Name - Please Print)

11219 BABBITT AVE

(Owner's Mailing Address)

Sylvia Miller

(Owner's Signature)

GRANADA HILLS

(City)

CA

(State)

91344

(Zip Code)

(Owner's Name - Please Print)

(Owner's Signature)

(Owner's Mailing Address)

(City)

(State)

(Zip Code)

18 U.S.C. 1001 and 43 U.S.C. 1212 make it a crime for any person knowingly and willfully to make to any department or agency of the United States any false, fictitious or fraudulent statements or representations as to any matter within its jurisdiction.

INSTRUCTIONS

1. This certification is made under the provisions of 43 U.S.C. § 1744 and 30 U.S.C. §28-28k and the regulations thereunder (43 CFR Part 3830).
2. The claimant(s) must fill in the dates in paragraph 1 for the beginning and ending of the assessment year for which this waiver is sought.
3. The claimant(s) must fill in the date in paragraph 2 for the beginning of the assessment year for which this waiver is sought.
4. All claim and site names and BLM serial numbers must be listed for the mining claims, mill sites, and tunnel sites for which the waiver is sought.
5. All owners of the mining claims, mill sites, and tunnel sites and their addresses must be given.
6. This waiver form must be signed by all the claimants or their designated agent, in original form. If an agent is designated, a notarized designation of agent, signed by all of the claimants with proper address given, must be submitted with this waiver.
7. This form must be filed no later than September 1st for the upcoming assessment year in the BLM State Office where the mining claims or sites are recorded; or the waiver cannot be granted by the BLM. (Example: To obtain a waiver for the assessment year 2012, which begins on September 1, 2011, you must qualify for and file for a waiver no later than September 1, 2011, in the proper BLM State Office.)
8. For all mining claims which require assessment work, you must record an affidavit of labor on or before the December 30th immediately following the filing of this waiver. For all other mining claims or sites waived, you must record a notice of intent to hold on or before the December 30th immediately following the filing of this waiver.
9. Mill and tunnel sites may also be listed on this waiver and be waived from payment of the maintenance fee. A notice of intent to hold for these sites is required to be filed by the December 30th following the filing of this waiver.

FOR OFFICIAL USE ONLY

24294



May 25, 2018

Deputy State Director, BLM - Arizona State Office
One North Central Avenue #800
Phoenix, AZ 85004

Subject: Annul filing for
#AMC 24294 (Barium #21)
#AMC 24295 (Red Chief #5)

RECEIVED
BLM - ARIZONA STATE OFFICE
2018 JUN -6 P 1:29
PHOENIX, ARIZONA

Enclosed find the following:

1. The seven signed *Maintenance Fee Payment Waiver Certification* forms. The signatories are all of the owners of these claims.
2. Affidavit of annul labor performed

I believe that this information will allow you to complete this year's federal recording. I have enclosed the check for \$20.00

If there are questions, please contact me at the above address - or call 480.948.3549.

Sincerely,

[Handwritten initials]

4183808

Joseph Cavanaugh

INTERE
JUN 08 2018
BY: *RAM*

Form 3830-4
 (October 2013)

UNITED STATES
 DEPARTMENT OF THE INTERIOR
 BUREAU OF LAND MANAGEMENT

FORM APPROVED
 OMB NO.: 1004-0114
 Expires: October 31, 2016

AFFIDAVIT OF ANNUAL ASSESSMENT WORK

WHEN RECORDED, MAIL DOCUMENT TO:

NAME: Joseph Cavanaugh
 ADDRESS: 6649 Bar Z Ranch Road
 CITY, STATE, ZIP: Paradise Valley, AZ 85253

FOR COUNTY RECORDER'S USE

No. of Claims 2
 x \$10/claim
 Total due BLM \$ \$20

TO ALL WHOM IT MAY CONCERN:

I, The undersigned certifies that at least \$100 per claim was expended for development, labor and improvements, or equivalent value added, as the annual assessment work for the assessment year ending September 1, 2018 for the following contiguous unpatented mining claim(s), located in the County of La Paz, in the State of Arizona.

BLM Serial No.	Name of Claim	Tp	Rg	Sec	Mer	County Recordation Book and Page No.	Date
AMC 24294	Barium #21	6N	17W	S29-32		Originally Yuma County/	2/15/1930
AMC 24295	Red Chief #5	6N	17W	S29-32		27RC/29B Pages 202RC/230B	4/16/1928

PHOENIX, ARIZONA
 2018 JUN -6 P
 1:29

2. Type of labor and improvements (specify what was done and give the total value for that labor and improvement to show at least \$100 for each claim). If a geological, geochemical, or geophysical survey was performed, as per 30 U.S.C. 28-1, reference the title of the report of survey, give cost and date of the survey and report, and indicate it was filed with the County Recorder:

Description of Work Performed	Value of Work Performed	Date Work Was Performed
Removed overburden, reclaimed surface from previous side-vein exploration, stockpiled ore, exposed new main vein ore quality and deepened side-view trenches and mid-vein shaft	over \$200	April 2018

3. Name and mailing address of each person who performed the labor and improvements:

Name (please print)

Current Mailing Address (please print)

Marv Adams

560 Carol Lane Lake Havasu City, Arizona 86404

Joseph Cavanaugh

6649 Bar Z Ranch Road, Paradise Valley Arizona 85253

4. Name and mailing address of each person who holds and claims the subject mining claim(s) for the valuable minerals contained therein. Be sure to indicate if there is a change of address:

Name (please print)

Current Mailing Address (please print)

Marv Adams

560 Carol Lane Lake Havasu City, Arizona 86404

Joseph Cavanaugh

6649 Bar Z Ranch Road, Paradise Valley Arizona 85253

Pat Preston

453 Condado Way, Escondido, California 92025

Charles Cavanaugh

6169 Green Leaf Lane, Foresthill, California 95631

Kathy Orsburn

11357 Volcano Court, Gold River, California 95670

Dee Ellen Orsburn

5631 Moddison, Sacramento, California 95819

Sylvia Miller

11219 Babbitt Avenue, Granada Hills California 91344

5. The undersigned testifies that on the date of April 21, 2018, all monuments required by law were erected upon the subject claim(s), and all notices required by law were posted on the subject claim(s) or copies thereof were in place, and at said date, each corner monument bore or contained



PHOENIX
AZ 852
04 JUN '18
PM 4 L



RECEIVED
BLM AZ STATE OFFICE
2018 JUN -6 P 1:20
PHOENIX, ARIZONA

Deputy State Director, BLM - Arizona
One North Central Avenue #800
Phoenix, AZ 85004

85004-442700



markings sufficient to appropriately designate the corner of the claim to which it pertains and the name of the claim(s).

I hereby certify under penalty of perjury under the laws of the State of Arizona that the foregoing statements are true and correct:

[Signature] Date: 4/25/2018
(Signature of person responsible for above statement)

Title 18 U.S.C. 1001 and 43 U.S.C. 1212 make it a crime for any person knowingly and willfully to make to any department or agency of the United States any false, fictitious or fraudulent statements or representations as to any matter within its jurisdiction.

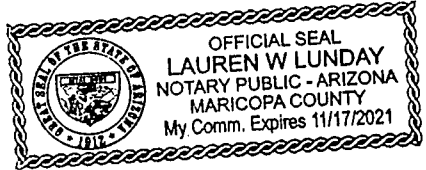
Notary Block

SUBSCRIBED AND SWORN TO before me, this 25 day of April 20 18

By: [Signature]
(Signature of Affiant)

Title: NOTARY PUBLIC

My Commission Expires: 11-17-2021



RECEIVED
2018 JUN -6 P 1:30
PHOENIX, ARIZONA

United States Department of the Interior
Bureau of Land Management
 DIV OF LANDS, MINRLS & ENERGY
 ONE N CENTRAL AVE
 PHOENIX, AZ 85004 -4427
 Phone: 602-417-9200

Receipt

No: 4183808

Transaction #: 4298373	
Date of Transaction: 06/07/2018	
CUSTOMER:	
JOSEPH CAVANAUGH 6649 E BAR Z LN PARADISE VALLEY, AZ 85253-1910 US	

LINE #	QTY	DESCRIPTION	REMARKS	UNIT PRICE	TOTAL
1	1.00	LOCATABLE MINERALS / MINING CLAIMS- NOT NEW-UNADJUD, ONE AUTH NO. ONLY / MINING CLAIM MONEY RECEIVED CASES: AMC24294/\$20.00	2018 POL & 2019 WAIV (2)	- n/a -	20.00
TOTAL:					\$20.00

PAYMENT INFORMATION					
1	AMOUNT:	20.00	POSTMARKED:	N/A	
	TYPE:	CHECK	RECEIVED:	06/07/2018	
	CHECK NO:	1049			
	NAME:	CAVANAUGH, NOMA AND JOSEPH PO BOX 273 DEWEY AZ 86327 US			

REMARKS

This receipt was generated by the automated BLM Collections and Billing System and is a paper representation of a portion of the official electronic record contained therein.

UNITED STATES
DEPARTMENT OF THE INTERIOR
BUREAU OF LAND MANAGEMENT

22
[Handwritten Signature]

AMC 24294

MAINTENANCE FEE WAIVER CERTIFICATION

FORM APPROVED
OMB NO. 1004-0114
Expires: October 31, 2016

SEE INSTRUCTIONS ON PAGE 2

1. This small miner waiver is filed for the assessment year beginning on September 1, 2017 and ending on September 1, 2018.
2. The undersigned and all related parties owned ten or fewer mining claims, mill, or tunnel sites located and maintained on Federal lands in the United States of America on September 1, 2017.
3. The undersigned have performed the assessment work required by law for each mining claim listed prior to filing this waiver and understand that by filing this form, the undersigned must file an affidavit of assessment work with the Bureau of Land Management (BLM) by the December 30th following the filing of this waiver.
4. The undersigned understand that if the assessment work obligation has not yet come due under 30 U.S.C. 28 (for those claims in their first assessment year only), a notice of intent to hold reciting this condition must be recorded by the December 30th following the filing of this waiver.
5. The undersigned understand that mill and tunnel sites may also be listed on this waiver and be waived from payment of the maintenance fee, and that a notice of intent to hold for these sites is required to be filed with the BLM by the December 30th following the filing of this waiver.
6. The undersigned understand and acknowledge that pursuant to 43 U.S.C. 1212 and 18 U.S.C. 1001, the filing or recording of a false, fictitious, or fraudulent document with the BLM may result in a fine of up to \$250,000, a prison term not to exceed five years, or both.
7. The mining claims, mill or tunnel sites for which this waiver from payment of the maintenance fees is requested are:

CLAIM OR SITE NAME	BLM RECORDATION SERIAL NUMBER
1. <u>BARILUM #21</u>	<u>AMC 24294</u>
2. <u>RED CHIEF #5</u>	<u>AMC 24295</u>
3.	
4.	
5.	
6.	
7.	
8.	
9.	
10.	

RECEIVED
 BLM AZ STATE OFFICE
 2017 APR 28 P 2:36
 PHOENIX, ARIZONA

ENTERED
 Ac 483 + 247
 SEP 01 2017
 Missing 1-Signature
 BY: FB

The owner(s) (claimants) of the above mining claims and sites are:

<p><u>JOSEPH A. CAVANAUGH</u> (Owner's Name - Please Print) ✓</p> <p><u>6649 BAR Z RANCH ROAD</u> (Owner's Mailing Address)</p>	<p><i>[Handwritten Signature]</i> (Owner's Signature)</p> <p><u>PARADISE VALLEY</u> <u>AZ</u> <u>85253</u> (City) (State) (Zip Code)</p>
<p><u>LOYD M. ADAMS</u> (Owner's Name - Please Print) ✓</p> <p><u>560 CAROL LANE</u> (Owner's Mailing Address)</p>	<p><i>[Handwritten Signature]</i> (Owner's Signature)</p> <p><u>LK. HAVASU CITY</u> <u>AZ</u> <u>86404</u> (City) (State) (Zip Code)</p>
<p><u>CHARLES J CAVANAUGH</u> ✓ (Owner's Name - Please Print)</p> <p><u>6169 GREEN LEAF LA,</u> (Owner's Mailing Address)</p>	<p><i>[Handwritten Signature]</i> (Owner's Signature)</p> <p><u>FORESTHILL</u> <u>CA</u> <u>95631</u> (City) (State) (Zip Code)</p>
<p><u>DEE ELLEN ORSBURN</u> ✓ (Owner's Name - Please Print)</p> <p><u>5631 MODDISON AVE</u> (Owner's Mailing Address)</p>	<p><i>[Handwritten Signature]</i> (Owner's Signature)</p> <p><u>SACRAMENTO</u> <u>CA</u> <u>95819</u> (City) (State) (Zip Code)</p>

(Continued on page 2) NW CHECK
2 EACH

Ac 247
ENTERED SEP 01 2017
 NO sig. from James A. Orsburn
 2018
 WTR CURED BY TRANSFER DEED REC'D
 11/3/17 FB

← Not listed
As a claim owner

Kathy Orsburn
(Owner's Name - Please Print)

11357 Volcano Ct
(Owner's Mailing Address)

Kathy Orsburn
(Owner's Signature)

Gold River CA 95670
(City) (State) (Zip Code)

Sylvia Miller
(Owner's Name - Please Print)

11219 Babbitt Ave. ✓
(Owner's Mailing Address)

Sylvia Miller
(Owner's Signature)

GRANADA HILLS, CA 91344-4116
(City) (State) (Zip Code)

Patricia A. Preston ✓
(Owner's Name - Please Print)

453 Condado Lily
(Owner's Mailing Address)

Patricia A. Preston
(Owner's Signature)

Escondido CA 92025
(City) (State) (Zip Code)

(Owner's Name - Please Print)

(Owner's Signature)

(Owner's Mailing Address)

(City)

(State)

(Zip Code)

18 U.S.C. 1001 and 43 U.S.C. 1212 make it a crime for any person knowingly and willfully to make to any department or agency of the United States any false, fictitious or fraudulent statements or representations as to any matter within its jurisdiction.

INSTRUCTIONS

1. This certification is made under the provisions of 43 U.S.C. § 1744 and 30 U.S.C. §28-28k and the regulations thereunder (43 CFR Part 3830).
2. The claimant(s) must fill in the dates in paragraph 1 for the beginning and ending of the assessment year for which this waiver is sought.
3. The claimant(s) must fill in the date in paragraph 2 for the beginning of the assessment year for which this waiver is sought.
4. All claim and site names and BLM serial numbers must be listed for the mining claims, mill sites, and tunnel sites for which the waiver is sought.
5. All owners of the mining claims, mill sites, and tunnel sites and their addresses must be given.
6. This waiver form must be signed by all the claimants or their designated agent, in original form. If an agent is designated, a notarized designation of agent, signed by all of the claimants with proper address given, must be submitted with this waiver.
7. This form must be filed no later than September 1st for the upcoming assessment year in the BLM State Office where the mining claims or sites are recorded, or the waiver cannot be granted by the BLM. (Example: To obtain a waiver for the assessment year 2012, which begins on September 1, 2011, you must qualify for and file for a waiver no later than September 1, 2011, in the proper BLM State Office.)
8. For all mining claims which require assessment work, you must record an affidavit of labor on or before the December 30th immediately following the filing of this waiver. For all other mining claims or sites waived, you must record a notice of intent to hold on or before the December 30th immediately following the filing of this waiver.
9. Mill and tunnel sites may also be listed on this waiver and be waived from payment of the maintenance fee. A notice of intent to hold for these sites is required to be filed by the December 30th following the filing of this waiver.

FOR OFFICIAL USE ONLY


 UNITED STATES DEPARTMENT OF THE INTERIOR
 BUREAU OF LAND MANAGEMENT

MC NATIONWIDE CLAIMANT LISTING
September 05, 2017

Cust	AZ	National
	CLAIMANT	Total
ADAMS LOYD M 560 CAROL LN LAKE HAVASU CITY, AZ 86404-2300	2	2
CAVANAUGH CHARLES J 6169 GREEN LEAF LN FORESTHILL, CA 95631-9615	2	2
CAVANAUGH JOSEPH A 6649 E BAR Z LN PARADISE VALLEY, AZ 85253-1910	2	2
MILLER SYLVIA 11219 BABBITT AVE GRANADA HILLS, CA 91344-4116	2	2
ORSBURN DEE ELLEN 5631 MODDISON AVE SACRAMENTO, CA 95819-2417	2	2
ORSBURN JAMES A 11357 VOLCANO CT GOLD RIVER, CA 95670-7218	2	2
PRESTON PATRICIA A 453 CONDADO WAY ESCONDIDO, CA 92025-6616	2	2

Run Time: 08:48 AM

Department of the Interior
Bureau of Land Management
Public Land Statistics

Run Date: 09/05/2017

Nationwide Claimant Listing
(Mining Claim Only)

Selection Criteria

System Id = MC

Cust Nm Contains ADAMS LOYD M, CAVANAUGH CHARLES J, CAVANAUGH JOSEPH A, MILLER SYLVIA,
ORSBURN DEE ELLEN, ORSBURN JAMES A, ORSBURN KATHY, PRESTON PATRICIA A

Loc Dt Between

Address Begins With

City Begins With

State Begins With

Case Disp = A

Total Rows Returned: 14

Owner Update

Serial-No: AMC24294

Status: ACTIVE

	Del?	Proprietor Name	Int Rel	Address	Address2	City	State	Zip
<input checked="" type="radio"/> 1	<input type="checkbox"/> X	CAVANAUGH CHARLES J ✓	58	6169 GREEN LEAF LN		FORESTHILL	CA	956319615
<input type="radio"/> 2	<input type="checkbox"/> X	CAVANAUGH JOSEPH A ✓	58	6649 E BAR Z LN		PARADISE VALLEY	AZ	852531910
<input type="radio"/> 3	<input type="checkbox"/> X	MILLER SYLVIA ✓	58	11219 BABBITT AVE		GRANADA HILLS	CA	913444116
<input type="radio"/> 4	<input type="checkbox"/> X	PRESTON PATRICIA A ✓	58	453 CONDADO WAY		ESCONDIDO	CA	920256616
<input type="radio"/> 5	<input type="checkbox"/> X	ADAMS LOYD M ✓	58	560 CAROL LN		LAKE HAVASU CITY	AZ	864042300
<input checked="" type="radio"/> 6	<input type="checkbox"/> X	ORSBURN JAMES A ✓	58	11357 VOLCANO CT		GOLD RIVER	CA	956707218
<input type="radio"/> 7	<input type="checkbox"/> X	ORSBURN DEE ELLEN ✓	58	5631 MODDISON AVE		SACRAMENTO	CA	958192417

Customers: 7

Provide me with new occurrences

No signature from James A. ORSBURN

ONLY A signature from Kathy ORSBURN

- Kathy O. is NOT listed as a claim owner.

Owner Update

Serial-No: AMC24295

Status: ACTIVE

	Del?	Proprietor Name	Int Rel	Address	Address2	City	State	Zip
<input checked="" type="radio"/> 1	<input type="checkbox"/>	CAVANAUGH CHARLES J	58	6169 GREEN LEAF LN		FORESTHILL	CA	956319615
<input type="radio"/> 2	<input checked="" type="checkbox"/>	CAVANAUGH JOSEPH A	58	6649 E BAR Z LN		PARADISE VALLEY	AZ	852531910
<input type="radio"/> 3	<input checked="" type="checkbox"/>	MILLER SYLVIA	58	11219 BABBITT AVE		GRANADA HILLS	CA	913444116
<input type="radio"/> 4	<input checked="" type="checkbox"/>	PRESTON PATRICIA A	58	453 CONDADO WAY		ESCONDIDO	CA	920256616
<input type="radio"/> 5	<input checked="" type="checkbox"/>	ADAMS LOYD M	58	560 CAROL LN		LAKE HAVASU CITY	AZ	864042300
<input checked="" type="radio"/> 6	<input checked="" type="checkbox"/>	ORSBURN JAMES A	58	11357 VOLCANO CT		GOLD RIVER	CA	956707218
<input type="radio"/> 7	<input checked="" type="checkbox"/>	ORSBURN DEE ELLEN	58	5631 MODDISON AVE		SACRAMENTO	CA	958192417

Customers: 7

Provide me with new occurrences

No Signature from James A. Orsburn



Brown, Pauline <paulinebrown@blm.gov>

2018 WAIVER DEFICIENT

1 message

Brown, Pauline <paulinebrown@blm.gov>
To: JCAVA@sprynet.com

Tue, Sep 5, 2017 at 9:06 AM

Please call Pauline at 602-417-9360 as soon as possible, this concerns the 2018 waiver that was submitted for AMC24294 (BARIUM #21) and AMC24295 (RED CHIEF #5).

Thank You,

--

PAULINE BROWN

LAND LAW EXAMINER

BUREAU OF LAND MANAGEMENT

ARIZONA STATE OFFICE

ONE NORTH CENTRAL AVE, STE 800

PHOENIX, AZ 85004-4427

OFFICE: (602) 417-9360

FAX: (602) 417-9490

paulinebrown@blm.gov

www.blm.gov/az

<https://www.facebook.com/BLMArizona>

**DEPARTMENT OF THE INTERIOR
BUREAU OF LAND MANAGEMENT
MINING CLAIMS**

Run Date/Time: 09/07/2017 09:57 AM

(LIVE) Serial Register Page

Page 1 of 2

01 05-10-1872;017STAT0091;30USC26,28,34

Case Type 384101: LODE CLAIM

Claim Name: BARIUM #21

Commodity :

Case Disposition: ACTIVE

Required Maintenance Fee: \$155.00

Total Acres

20.660

Serial Number

AMC24294

Lead File Number

AMC24294

Name & Address			Int Rel
CAVANAUGH CHARLES J	6169 GREEN LEAF LN	FORESTHILL, CA 95631-9615	CLAIMANT
ORSBURN DEE ELLEN	5631 MODDISON AVE	SACRAMENTO, CA 95819-2417	CLAIMANT
PRESTON PATRICIA A	453 CONDADO WAY	ESCONDIDO, CA 92025-6616	CLAIMANT
ORSBURN JAMES A	11357 VOLCANO CT	GOLD RIVER, CA 95670-7218	CLAIMANT
MILLER SYLVIA	11219 BABBITT AVE	GRANADA HILLS, CA 91344-4116	CLAIMANT
CAVANAUGH JOSEPH A	6649 E BAR Z LN	PARADISE VALLEY, AZ 85253-1910	CLAIMANT
ADAMS LOYD M	560 CAROL LN	LAKE HAVASU CITY, AZ 86404-2300	CLAIMANT

Mer Twp	Rng	Sec	Quadrant	District/Field Office	County	
14	0060N	0170W	029	SW	LAKE HAVASU FO	LA PAZ
14	0060N	0170W	030	SE	LAKE HAVASU FO	LA PAZ
14	0060N	0170W	031	NE	LAKE HAVASU FO	LA PAZ
14	0060N	0170W	032	NW	LAKE HAVASU FO	LA PAZ

Act Date	Code	Action	Action	Remarks	Receipt Number
02/15/1930	403	LOCATION DATE			
06/26/1978	395	RECORDATION NOTICE RECD			
04/28/2017	483	SMALL MINER CERT FILED	2018		
04/28/2017	480	EVID OF ASSMT FILED	2017		3823969
05/02/2016	483	SMALL MINER CERT FILED	2017		
05/02/2016	480	EVID OF ASSMT FILED	2016		3551316
07/01/2015	483	SMALL MINER CERT FILED	2016		
07/01/2015	480	EVID OF ASSMT FILED	2015		3333829
05/30/2014	483	SMALL MINER CERT FILED	2015		
05/30/2014	480	EVID OF ASSMT FILED	2014		3046731
07/26/2013	483	SMALL MINER CERT FILED	2014		
07/26/2013	480	EVID OF ASSMT FILED	2013		2841622
05/30/2012	483	SMALL MINER CERT FILED	2013		
05/30/2012	480	EVID OF ASSMT FILED	2012		2579729
05/26/2011	483	SMALL MINER CERT FILED	2012		
05/26/2011	480	EVID OF ASSMT FILED	2011		2351460
06/04/2010	483	SMALL MINER CERT FILED	2011		
06/04/2010	480	EVID OF ASSMT FILED	2010		2148152
05/19/2009	483	SMALL MINER CERT FILED	2010		
05/19/2009	480	EVID OF ASSMT FILED	2009		1925302
05/21/2008	483	SMALL MINER CERT FILED	2009		
05/21/2008	480	EVID OF ASSMT FILED	2008		1711922
03/20/2007	483	SMALL MINER CERT FILED	2008		
03/20/2007	480	EVID OF ASSMT FILED	2007		1459284
04/06/2006	483	SMALL MINER CERT FILED	2007		
04/06/2006	480	EVID OF ASSMT FILED	2006		1260844
04/29/2005	483	SMALL MINER CERT FILED	2006		
08/25/2005	582	MAINTENANCE FEE/\$125	2005		1138903

**NO WARRANTY IS MADE BY BLM
FOR USE OF THE DATA FOR
PURPOSES NOT INTENDED BY BLM**

**DEPARTMENT OF THE INTERIOR
BUREAU OF LAND MANAGEMENT
MINING CLAIMS**

Run Date/Time: 09/07/2017 09:57 AM

(LIVE) Serial Register Page

Page 2 of 2

04/29/2005	480	EVID OF ASSMT FILED	2005	1069276
06/17/2004	480	EVID OF ASSMT FILED	2004	894986
05/14/2003	483	SMALL MINER CERT FILED	2004	
05/14/2003	480	EVID OF ASSMT FILED	2003	680340
06/05/2002	483	SMALL MINER CERT FILED	2003	
06/05/2002	480	EVID OF ASSMT FILED	2002	506864
07/23/2001	483	SMALL MINER CERT FILED	2002	
07/23/2001	480	EVID OF ASSMT FILED	2001	342779
07/10/2000	483	SMALL MINER CERT FILED	2001	
07/10/2000	480	EVID OF ASSMT FILED	2000	
06/01/1999	483	SMALL MINER CERT FILED	2000	
06/01/1999	480	EVID OF ASSMT FILED	1999	
06/22/1998	483	SMALL MINER CERT FILED	1999	
06/22/1998	480	EVID OF ASSMT FILED	1998	
06/25/1997	483	SMALL MINER CERT FILED	1998	
06/25/1997	480	EVID OF ASSMT FILED	1997	
05/01/1996	483	SMALL MINER CERT FILED	1997	
10/24/1996	480	EVID OF ASSMT FILED	1996	
08/31/1995	483	SMALL MINER CERT FILED	1996	
07/05/1995	480	EVID OF ASSMT FILED	1995	
08/02/1994	482	MAINTENANCE FEE/\$100	1995	
06/29/1993	482	MAINTENANCE FEE/\$100	1994	
06/29/1993	482	MAINTENANCE FEE/\$100	1993;RECEIPT 1901235	
05/27/1992	480	EVID OF ASSMT FILED	1992	
04/28/2017	247	FUTURE ACTION SUSPENSE	2018 WVR CORRECTION	
01/06/2016	113	ADDITIONAL INFO RECEIVED	CORRECTED 2016 WAIVER	
11/24/2015	393	DECISION/NOTICE ISSUED	EXPIRED WAIVER FORM	
12/27/2005	396	TRF OF INTEREST FILED	ORSBURN DOROTHY B	1208703
12/27/2005	396	TRF OF INTEREST FILED	ORSBURN DOROTHY B 1	1208703
07/13/2005	393	DECISION/NOTICE ISSUED	DEFECTIVE WAIVER	
06/17/2004	486	UNACCEPTABLE WAIVER	2005	
07/23/2001	396	TRF OF INTEREST FILED	ADAMS MARGARET M	500820
05/19/1993	974	AUTOMATED RECORD VERIF		
07/27/1987	669	LAND STATUS CHECKED		
05/15/1987	396	TRF OF INTEREST FILED	CAVANAUGH JOHN	
06/26/1978	500	MAP IN LEAD FILE	AMC24294;	
06/26/1978	501	ACCT ADV IN LEAD FILE	AMC24294;	

Line Nr Remarks

0001	MAINTENANCE FEE PD 8/25/2005 FOR 2005 FILING SEASON
0002	IN TIMELY RESPONSE TO NOTICE OF DEFICIENT WAIVER
0003	FILED 6/17/2004
0004	2018 WVR MISSING SIG OF: ORSBURN JAMES A (AC247 ENT)

**NO WARRANTY IS MADE BY BLM
FOR USE OF THE DATA FOR
PURPOSES NOT INTENDED BY BLM**

**DEPARTMENT OF THE INTERIOR
BUREAU OF LAND MANAGEMENT
MINING CLAIMS**

Run Date/Time: 09/07/2017 09:58 AM

(LIVE) Serial Register Page

Page 1 of 2

01 05-10-1872;017STAT0091;30USC26,28,34

Case Type 384101: LODE CLAIM

Claim Name: RED CHIEF #5

Commodity :

Case Disposition: ACTIVE

Required Maintenance Fee: \$155.00

**Total Acres
20.660**

**Serial Number
AMC24295
Lead File Number
AMC24294**

Name & Address	Int Rel
MILLER SYLVIA 11219 BABBITT AVE	GRANADA HILLS, CA 91344-4116 CLAIMANT
ORSBURN JAMES A 11357 VOLCANO CT	GOLD RIVER, CA 95670-7218 CLAIMANT
ORSBURN DEE ELLEN 5631 MODDISON AVE	SACRAMENTO, CA 95819-2417 CLAIMANT
ADAMS LOYD M 560 CAROL LN	LAKE HAVASU CITY, AZ 86404-2300 CLAIMANT
CAVANAUGH CHARLES J 6169 GREEN LEAF LN	FORESTHILL, CA 95631-9615 CLAIMANT
PRESTON PATRICIA A 453 CONDADO WAY	ESCONDIDO, CA 92025-6616 CLAIMANT
CAVANAUGH JOSEPH A 6649 E BAR Z LN	PARADISE VALLEY, AZ 85253-1910 CLAIMANT

Mer Twp	Rng	Sec	Quadrant	District/Field Office	County
14	0060N	0170W	031	NE LAKE HAVASU FO	LA PAZ

Act Date	Code	Action	Action	Remarks	Receipt Number
04/16/1928	403	LOCATION DATE			
06/26/1978	395	RECORDATION NOTICE RECD			
04/28/2017	483	SMALL MINER CERT FILED	2018		
04/28/2017	480	EVID OF ASSMT FILED	2017		3823969
05/02/2016	483	SMALL MINER CERT FILED	2017		
05/02/2016	480	EVID OF ASSMT FILED	2016		3551316
07/01/2015	483	SMALL MINER CERT FILED	2016		
07/01/2015	480	EVID OF ASSMT FILED	2015		3333829
05/30/2014	483	SMALL MINER CERT FILED	2015		
05/30/2014	480	EVID OF ASSMT FILED	2014		3046731
07/26/2013	483	SMALL MINER CERT FILED	2014		
07/26/2013	480	EVID OF ASSMT FILED	2013		2841622
05/30/2012	483	SMALL MINER CERT FILED	2013		
05/30/2012	480	EVID OF ASSMT FILED	2012		2579729
05/26/2011	483	SMALL MINER CERT FILED	2012		
05/26/2011	480	EVID OF ASSMT FILED	2011		2351460
06/04/2010	483	SMALL MINER CERT FILED	2011		
06/04/2010	480	EVID OF ASSMT FILED	2010		2148152
05/19/2009	483	SMALL MINER CERT FILED	2010		
05/19/2009	480	EVID OF ASSMT FILED	2009		1925302
05/21/2008	483	SMALL MINER CERT FILED	2009		
05/21/2008	480	EVID OF ASSMT FILED	2008		1711922
03/20/2007	483	SMALL MINER CERT FILED	2008		
03/20/2007	480	EVID OF ASSMT FILED	2007		1459284
04/06/2006	483	SMALL MINER CERT FILED	2007		
04/06/2006	480	EVID OF ASSMT FILED	2006		1260844
04/29/2005	483	SMALL MINER CERT FILED	2006		
08/25/2005	582	MAINTENANCE FEE/\$125	2005		1138903
04/29/2005	480	EVID OF ASSMT FILED	2005		1069276

**NO WARRANTY IS MADE BY BLM
FOR USE OF THE DATA FOR
PURPOSES NOT INTENDED BY BLM**

**DEPARTMENT OF THE INTERIOR
BUREAU OF LAND MANAGEMENT**

MINING CLAIMS

Run Date/Time: 09/07/2017 09:58 AM (LIVE) Serial Register Page Page 2 of 2

06/17/2004	480	EVID OF ASSMT FILED	2004	894986
05/14/2003	483	SMALL MINER CERT FILED	2004	
05/14/2003	480	EVID OF ASSMT FILED	2003	680340
06/05/2002	483	SMALL MINER CERT FILED	2003	
06/05/2002	480	EVID OF ASSMT FILED	2002	506864
07/23/2001	483	SMALL MINER CERT FILED	2002	
07/23/2001	480	EVID OF ASSMT FILED	2001	342779
07/10/2000	483	SMALL MINER CERT FILED	2001	
07/10/2000	480	EVID OF ASSMT FILED	2000	
06/01/1999	483	SMALL MINER CERT FILED	2000	
06/01/1999	480	EVID OF ASSMT FILED	1999	
06/22/1998	483	SMALL MINER CERT FILED	1999	
06/22/1998	480	EVID OF ASSMT FILED	1998	
06/25/1997	483	SMALL MINER CERT FILED	1998	
06/25/1997	480	EVID OF ASSMT FILED	1997	
05/01/1996	483	SMALL MINER CERT FILED	1997	
10/24/1996	480	EVID OF ASSMT FILED	1996	
08/31/1995	483	SMALL MINER CERT FILED	1996	
07/05/1995	480	EVID OF ASSMT FILED	1995	
08/02/1994	482	MAINTENANCE FEE/\$100	1995	
06/29/1993	482	MAINTENANCE FEE/\$100	1994	
06/29/1993	482	MAINTENANCE FEE/\$100	1993;RECEIPT 1901235	
05/27/1992	480	EVID OF ASSMT FILED	1992	
04/28/2017	247	FUTURE ACTION SUSPENSE	2018 WVR CORRECTION	
01/06/2016	113	ADDITIONAL INFO RECEIVED	CORRECTED 2016 WAIVER	
11/24/2015	393	DECISION/NOTICE ISSUED	EXPIRED WAIVER FORM	
12/27/2005	396	TRF OF INTEREST FILED	ORSBURN DOROTHY B 2	1208703
12/27/2005	396	TRF OF INTEREST FILED	ORSBURN DOROTHY B	1208703
12/27/2005	396	TRF OF INTEREST FILED	ORSBURN DOROTHY B 1	1208703
07/13/2005	393	DECISION/NOTICE ISSUED	DEFECTIVE WAIVER	
06/17/2004	486	UNACCEPTABLE WAIVER	2005	
07/23/2001	396	TRF OF INTEREST FILED	ADAMS MARGARET M	500820
07/27/1987	669	LAND STATUS CHECKED		
05/15/1987	396	TRF OF INTEREST FILED	CAVANAUGH JOHN	
08/08/1978	500	MAP IN LEAD FILE	AMC24294;	
06/26/1978	501	ACCT ADV IN LEAD FILE	AMC24294;	
04/16/1928	404	COUNTY RECORDATION	0;0027;0202	

Line Nr Remarks

0001	MAINTENANCE FEE PD 8/25/2006 FOR 2005 FILING SEASON
0002	IN TIMELY RESPONSE TO NOTICE OF DEFICIENT WAIVER
0003	FILED 6/17/2004
0004	2018 WVR MISSING SIG OF: ORSBURN JAMES A (AC247 ENT)

**NO WARRANTY IS MADE BY BLM
FOR USE OF THE DATA FOR
PURPOSES NOT INTENDED BY BLM**

Customer Name Update Screen

System ID:MC

Name:

Proprietor #: Renumber To:

Category:

Address:

City:

State:

Zip:

UNDELIVERABLE
 No Annual Reminders

Email:

Phone: - 8:50A - Not in Service

9/13/17 8:59A
 Joseph C. Called from 480-695-3530 - stated James A. Osburn passed so his wife Kathy Osburn signed in his place. I mentioned to him that a QCD + a copy of his death certificate has to be filed with ~~BM~~ + the fee is \$10.00 per claim. Joseph said he will consult with his lawyer since a QCD is involved. #3

Attachment for letter sent

Form 3830-2
(October 2013)

UNITED STATES
DEPARTMENT OF THE INTERIOR
BUREAU OF LAND MANAGEMENT
MAINTENANCE FEE WAIVER CERTIFICATION

22
[Handwritten initials]

AMC 24294

FORM APPROVED
OMB NO. 1004-0114
Expires: October 31, 2016

SEE INSTRUCTIONS ON PAGE 2

1. This small miner waiver is filed for the assessment year beginning on September 1, 2017 and ending on September 1, 2018.
2. The undersigned and all related parties owned ten or fewer mining claims, mill, or tunnel sites located and maintained on Federal lands in the United States of America on September 1, 2017.
3. The undersigned have performed the assessment work required by law for each mining claim listed prior to filing this waiver and understand that by filing this form, the undersigned must file an affidavit of assessment work with the Bureau of Land Management (BLM) by the December 30th following the filing of this waiver.
4. The undersigned understand that if the assessment work obligation has not yet come due under 30 U.S.C. 28 (for those claims in their first assessment year only), a notice of intent to hold reciting this condition must be recorded by the December 30th following the filing of this waiver.
5. The undersigned understand that mill and tunnel sites may also be listed on this waiver and be waived from payment of the maintenance fee, and that a notice of intent to hold for these sites is required to be filed with the BLM by the December 30th following the filing of this waiver.
6. The undersigned understand and acknowledge that pursuant to 43 U.S.C. 1212 and 18 U.S.C. 1001, the filing or recording of a false, fictitious, or fraudulent document with the BLM may result in a fine of up to \$250,000, a prison term not to exceed five years, or both.
7. The mining claims, mill or tunnel sites for which this waiver from payment of the maintenance fees is requested are:

CLAIM OR SITE NAME	BLM RECORDATION SERIAL NUMBER
1. <u>BARILUM #21</u> ✓	<u>AMC 24294</u>
2. <u>RED CHIEF #5</u>	<u>AMC 24295</u>
3.	
4.	
5.	
6.	
7.	
8.	
9.	
10.	

RECEIVED
BLM
2017 APR 28 P 2:36
PHOENIX, ARIZONA

ENTERED
Ac 483 + 247
SEP 01 2017
Missing 1-Signature
BY: JB

The owner(s) (claimants) of the above mining claims and sites are:

<u>JOSEPH A. CAVANAUGH</u> ✓ (Owner's Name - Please Print)	<i>[Signature]</i> (Owner's Signature)
<u>6649 BAR Z RANCH ROAD</u> (Owner's Mailing Address)	<u>PARADISE VALLEY</u> <u>AZ</u> <u>85253</u> (City) (State) (Zip Code)
<u>LOYD M. ADAMS</u> ✓ (Owner's Name - Please Print)	<i>[Signature]</i> (Owner's Signature)
<u>560 CAROL LANE</u> (Owner's Mailing Address)	<u>LK. HAVASU CITY</u> <u>AZ</u> <u>86404</u> (City) (State) (Zip Code)
<u>CHARLES J. CAVANAUGH</u> ✓ (Owner's Name - Please Print)	<i>[Signature]</i> (Owner's Signature)
<u>6169 GREEN LEAF LA.</u> (Owner's Mailing Address)	<u>FORESTHILL</u> <u>CA</u> <u>95631</u> (City) (State) (Zip Code)
<u>DEE ELLEN ORSBURN</u> ✓ (Owner's Name - Please Print)	<i>[Signature]</i> (Owner's Signature)
<u>5631 MODDISON AVE</u> (Owner's Mailing Address)	<u>SACRAMENTO</u> <u>CA</u> <u>95819</u> (City) (State) (Zip Code)

(Continued on page 2) NW CHECK
2 EACH

Ac 247
ENTERED SEP 01 2017
NO sig. from James A. Osburn

← Not listed
as a claim owner

Kathy Orsburn
(Owner's Name - Please Print)

Kathy Orsburn
(Owner's Signature)

11357 Volcano Ct
(Owner's Mailing Address)

Gold River CA 95670
(City) (State) (Zip Code)

Sylvia Miller
(Owner's Name - Please Print)

Sylvia Miller
(Owner's Signature)

11219 Babbitt Ave ✓
(Owner's Mailing Address)

Granada Hills, CA 91344-4116
(City) (State) (Zip Code)

Patricia A. Preston ✓
(Owner's Name - Please Print)

Patricia A. Preston
(Owner's Signature)

453 Condado Lily
(Owner's Mailing Address)

Esccondido CA 92025
(City) (State) (Zip Code)

(Owner's Name - Please Print)

(Owner's Signature)

(Owner's Mailing Address)

(City) (State) (Zip Code)

18 U.S.C. 1001 and 43 U.S.C. 1212 make it a crime for any person knowingly and willfully to make to any department or agency of the United States any false, fictitious or fraudulent statements or representations as to any matter within its jurisdiction.

INSTRUCTIONS

1. This certification is made under the provisions of 43 U.S.C. § 1744 and 30 U.S.C. § 28-28k and the regulations thereunder (43 CFR Part 3830).
2. The claimant(s) must fill in the dates in paragraph 1 for the beginning and ending of the assessment year for which this waiver is sought.
3. The claimant(s) must fill in the date in paragraph 2 for the beginning of the assessment year for which this waiver is sought.
4. All claim and site names and BLM serial numbers must be listed for the mining claims, mill sites, and tunnel sites for which the waiver is sought.
5. All owners of the mining claims, mill sites, and tunnel sites and their addresses must be given.
6. This waiver form must be signed by all the claimants or their designated agent, in original form. If an agent is designated, a notarized designation of agent, signed by all of the claimants with proper address given, must be submitted with this waiver.
7. This form must be filed no later than September 1st for the upcoming assessment year in the BLM State Office where the mining claims or sites are recorded, or the waiver cannot be granted by the BLM. (Example: To obtain a waiver for the assessment year 2012, which begins on September 1, 2011, you must qualify for and file for a waiver no later than September 1, 2011, in the proper BLM State Office.)
8. For all mining claims which require assessment work, you must record an affidavit of labor on or before the December 30th immediately following the filing of this waiver. For all other mining claims or sites waived, you must record a notice of intent to hold on or before the December 30th immediately following the filing of this waiver.
9. Mill and tunnel sites may also be listed on this waiver and be waived from payment of the maintenance fee. A notice of intent to hold for these sites is required to be filed by the December 30th following the filing of this waiver.

FOR OFFICIAL USE ONLY

**DEPARTMENT OF THE INTERIOR
BUREAU OF LAND MANAGEMENT
MINING CLAIMS**

Run Date/Time: 12/22/2017 09:55 AM

(LIVE) Serial Register Page

Page 1 of 2

01 05-10-1872;017STAT0091;30USC26,28,34

Case Type 384101: LODE CLAIM

Claim Name: BARIUM #21

Commodity :

Case Disposition: ACTIVE

Required Maintenance Fee: \$155.00

**Total Acres
20.660**

**Serial Number
AMC24294
Lead File Number
AMC24294**

Name & Address	Int Rel
CAVANAUGH CHARLES J 6169 GREEN LEAF LN FORESTHILL, CA 95631-9615	CLAIMANT
ORSBURN DEE ELLEN 5631 MODDISON AVE SACRAMENTO, CA 95819-2417	CLAIMANT
PRESTON PATRICIA A 453 CONDADO WAY ESCONDIDO, CA 92025-6616	CLAIMANT
ORSBURN KATHY 11357 VOLCANO CT GOLD RIVER, CA 95670-7218	CLAIMANT
MILLER SYLVIA 11219 BABBITT AVE GRANADA HILLS, CA 91344-4116	CLAIMANT
CAVANAUGH JOSEPH A 6649 E BAR Z LN PARADISE VALLEY, AZ 85253-1910	CLAIMANT
ADAMS LOYD M 560 CAROL LN LAKE HAVASU CITY, AZ 86404-2300	CLAIMANT

Mer Twp	Rng	Sec	Quadrant	District/Field Office	County
14	0060N	0170W	029 SW	LAKE HAVASU FO	LA PAZ
14	0060N	0170W	030 SE	LAKE HAVASU FO	LA PAZ
14	0060N	0170W	031 NE	LAKE HAVASU FO	LA PAZ
14	0060N	0170W	032 NW	LAKE HAVASU FO	LA PAZ

Act Date	Code	Action	Action Remarks	Receipt Number
02/15/1930	403	LOCATION DATE		
06/26/1978	395	RECORDATION NOTICE RECD		
04/28/2017	483	SMALL MINER CERT FILED	2018	
04/28/2017	480	EVID OF ASSMT FILED	2017	3823969
05/02/2016	483	SMALL MINER CERT FILED	2017	
05/02/2016	480	EVID OF ASSMT FILED	2016	3551316
07/01/2015	483	SMALL MINER CERT FILED	2016	
07/01/2015	480	EVID OF ASSMT FILED	2015	3333829
05/30/2014	483	SMALL MINER CERT FILED	2015	
05/30/2014	480	EVID OF ASSMT FILED	2014	3046731
07/26/2013	483	SMALL MINER CERT FILED	2014	
07/26/2013	480	EVID OF ASSMT FILED	2013	2841622
05/30/2012	483	SMALL MINER CERT FILED	2013	
05/30/2012	480	EVID OF ASSMT FILED	2012	2579729
05/26/2011	483	SMALL MINER CERT FILED	2012	
05/26/2011	480	EVID OF ASSMT FILED	2011	2351460
06/04/2010	483	SMALL MINER CERT FILED	2011	
06/04/2010	480	EVID OF ASSMT FILED	2010	2148152
05/19/2009	483	SMALL MINER CERT FILED	2010	
05/19/2009	480	EVID OF ASSMT FILED	2009	1925302
05/21/2008	483	SMALL MINER CERT FILED	2009	
05/21/2008	480	EVID OF ASSMT FILED	2008	1711922
03/20/2007	483	SMALL MINER CERT FILED	2008	
03/20/2007	480	EVID OF ASSMT FILED	2007	1459284
04/06/2006	483	SMALL MINER CERT FILED	2007	
04/06/2006	480	EVID OF ASSMT FILED	2006	1260844
04/29/2005	483	SMALL MINER CERT FILED	2006	
08/25/2005	582	MAINTENANCE FEE/\$125	2005	1138903

**NO WARRANTY IS MADE BY BLM
FOR USE OF THE DATA FOR
PURPOSES NOT INTENDED BY BLM**

**DEPARTMENT OF THE INTERIOR
BUREAU OF LAND MANAGEMENT**

MINING CLAIMS

Run Date/Time: 12/22/2017 09:55 AM

(LIVE) Serial Register Page

Page 2 of 2

04/29/2005	480	EVID OF ASSMT FILED	2005	1069276
06/17/2004	480	EVID OF ASSMT FILED	2004	894986
05/14/2003	483	SMALL MINER CERT FILED	2004	
05/14/2003	480	EVID OF ASSMT FILED	2003	680340
06/05/2002	483	SMALL MINER CERT FILED	2003	
06/05/2002	480	EVID OF ASSMT FILED	2002	506864
07/23/2001	483	SMALL MINER CERT FILED	2002	
07/23/2001	480	EVID OF ASSMT FILED	2001	342779
07/10/2000	483	SMALL MINER CERT FILED	2001	
07/10/2000	480	EVID OF ASSMT FILED	2000	
06/01/1999	483	SMALL MINER CERT FILED	2000	
06/01/1999	480	EVID OF ASSMT FILED	1999	
06/22/1998	483	SMALL MINER CERT FILED	1999	
06/22/1998	480	EVID OF ASSMT FILED	1998	
06/25/1997	483	SMALL MINER CERT FILED	1998	
06/25/1997	480	EVID OF ASSMT FILED	1997	
05/01/1996	483	SMALL MINER CERT FILED	1997	
10/24/1996	480	EVID OF ASSMT FILED	1996	
08/31/1995	483	SMALL MINER CERT FILED	1996	
07/05/1995	480	EVID OF ASSMT FILED	1995	
08/02/1994	482	MAINTENANCE FEE/\$100	1995	
06/29/1993	482	MAINTENANCE FEE/\$100	1994	
06/29/1993	482	MAINTENANCE FEE/\$100	1993;RECEIPT 1901235	
05/27/1992	480	EVID OF ASSMT FILED	1992	
11/03/2017	113	ADDITIONAL INFO RECEIVED	QCD CURED 2018 WVR	
11/03/2017	392	MONIES RECEIVED	\$10.00;1	4011811
11/03/2017	396	TRF OF INTEREST FILED	ORSBURN JAMES A	4011811
10/13/2017	393	DECISION/NOTICE ISSUED	WAIVER CORRECTION REQ	
01/06/2016	113	ADDITIONAL INFO RECEIVED	CORRECTED 2016 WAIVER	
11/24/2015	393	DECISION/NOTICE ISSUED	EXPIRED WAIVER FORM	
12/27/2005	396	TRF OF INTEREST FILED	ORSBURN DOROTHY B	1208703
12/27/2005	396	TRF OF INTEREST FILED	ORSBURN DOROTHY B 1	1208703
07/13/2005	393	DECISION/NOTICE ISSUED	DEFECTIVE WAIVER	
06/17/2004	486	UNACCEPTABLE WAIVER	2005	
07/23/2001	396	TRF OF INTEREST FILED	ADAMS MARGARET M	500820
05/19/1993	974	AUTOMATED RECORD VERIF		
07/27/1987	669	LAND STATUS CHECKED		
05/15/1987	396	TRF OF INTEREST FILED	CAVANAUGH JOHN	
06/26/1978	500	MAP IN LEAD FILE	AMC24294;	
06/26/1978	501	ACCT ADV IN LEAD FILE	AMC24294;	

Line Nr Remarks

0001 MAINTENANCE FEE PD 8/25/2005 FOR 2005 FILING SEASON
 0002 IN TIMELY RESPONSE TO NOTICE OF DEFICIENT WAIVER
 0003 FILED 6/17/2004
 0004 2018 WVR MISSING SIG OF: ORSBURN JAMES A (AC247 ENT)
 0005 11/18/16-KATHY ORSBURN BENEFICIARY OF JAMES ORSBURN

**NO WARRANTY IS MADE BY BLM
FOR USE OF THE DATA FOR
PURPOSES NOT INTENDED BY BLM**

**DEPARTMENT OF THE INTERIOR
BUREAU OF LAND MANAGEMENT
MINING CLAIMS**

Run Date/Time: 12/22/2017 09:56 AM

(LIVE) Serial Register Page

Page 1 of 2

01 05-10-1872;017STAT0091;30USC26,28,34

Case Type 384101: LODE CLAIM

Claim Name: RED CHIEF #5

Commodity :

Case Disposition: ACTIVE

Required Maintenance Fee: \$155.00

Total Acres

20.660

Serial Number

AMC24295

Lead File Number

AMC24294

Name & Address			Int Rel
MILLER SYLVIA	11219 BABBITT AVE	GRANADA HILLS, CA 91344-4116	CLAIMANT
ORSBURN KATHY	11357 VOLCANO CT	GOLD RIVER, CA 95670-7218	CLAIMANT
ORSBURN DEE ELLEN	5631 MODDISON AVE	SACRAMENTO, CA 95819-2417	CLAIMANT
ADAMS LOYD M	560 CAROL LN	LAKE HAVASU CITY, AZ 86404-2300	CLAIMANT
CAVANAUGH CHARLES J	6169 GREEN LEAF LN	FORESTHILL, CA 95631-9615	CLAIMANT
PRESTON PATRICIA A	453 CONDADO WAY	ESCONDIDO, CA 92025-6616	CLAIMANT
CAVANAUGH JOSEPH A	6649 E BAR Z LN	PARADISE VALLEY, AZ 85253-1910	CLAIMANT

Mer Twp	Rng	Sec	Quadrant	District/Field Office	County	
14	0060N	0170W	031	NE	LAKE HAVASU FO	LA PAZ

Act Date	Code	Action	Action Remarks	Receipt Number
04/16/1928	403	LOCATION DATE		
06/26/1978	395	RECORDATION NOTICE RECD		
04/28/2017	483	SMALL MINER CERT FILED	2018	
04/28/2017	480	EVID OF ASSMT FILED	2017	3823969
05/02/2016	483	SMALL MINER CERT FILED	2017	
05/02/2016	480	EVID OF ASSMT FILED	2016	3551316
07/01/2015	483	SMALL MINER CERT FILED	2016	
07/01/2015	480	EVID OF ASSMT FILED	2015	3333829
05/30/2014	483	SMALL MINER CERT FILED	2015	
05/30/2014	480	EVID OF ASSMT FILED	2014	3046731
07/26/2013	483	SMALL MINER CERT FILED	2014	
07/26/2013	480	EVID OF ASSMT FILED	2013	2841622
05/30/2012	483	SMALL MINER CERT FILED	2013	
05/30/2012	480	EVID OF ASSMT FILED	2012	2579729
05/26/2011	483	SMALL MINER CERT FILED	2012	
05/26/2011	480	EVID OF ASSMT FILED	2011	2351460
06/04/2010	483	SMALL MINER CERT FILED	2011	
06/04/2010	480	EVID OF ASSMT FILED	2010	2148152
05/19/2009	483	SMALL MINER CERT FILED	2010	
05/19/2009	480	EVID OF ASSMT FILED	2009	1925302
05/21/2008	483	SMALL MINER CERT FILED	2009	
05/21/2008	480	EVID OF ASSMT FILED	2008	1711922
03/20/2007	483	SMALL MINER CERT FILED	2008	
03/20/2007	480	EVID OF ASSMT FILED	2007	1459284
04/06/2006	483	SMALL MINER CERT FILED	2007	
04/06/2006	480	EVID OF ASSMT FILED	2006	1260844
04/29/2005	483	SMALL MINER CERT FILED	2006	
08/25/2005	582	MAINTENANCE FEE/\$125	2005	1138903
04/29/2005	480	EVID OF ASSMT FILED	2005	1069276

**NO WARRANTY IS MADE BY BLM
FOR USE OF THE DATA FOR
PURPOSES NOT INTENDED BY BLM**

**DEPARTMENT OF THE INTERIOR
BUREAU OF LAND MANAGEMENT
MINING CLAIMS**

Run Date/Time: 12/22/2017 09:56 AM

(LIVE) Serial Register Page

Page 2 of 2

06/17/2004	480	EVID OF ASSMT FILED	2004	894986
05/14/2003	483	SMALL MINER CERT FILED	2004	
05/14/2003	480	EVID OF ASSMT FILED	2003	680340
06/05/2002	483	SMALL MINER CERT FILED	2003	
06/05/2002	480	EVID OF ASSMT FILED	2002	506864
07/23/2001	483	SMALL MINER CERT FILED	2002	
07/23/2001	480	EVID OF ASSMT FILED	2001	342779
07/10/2000	483	SMALL MINER CERT FILED	2001	
07/10/2000	480	EVID OF ASSMT FILED	2000	
06/01/1999	483	SMALL MINER CERT FILED	2000	
06/01/1999	480	EVID OF ASSMT FILED	1999	
06/22/1998	483	SMALL MINER CERT FILED	1999	
06/22/1998	480	EVID OF ASSMT FILED	1998	
06/25/1997	483	SMALL MINER CERT FILED	1998	
06/25/1997	480	EVID OF ASSMT FILED	1997	
05/01/1996	483	SMALL MINER CERT FILED	1997	
10/24/1996	480	EVID OF ASSMT FILED	1996	
08/31/1995	483	SMALL MINER CERT FILED	1996	
07/05/1995	480	EVID OF ASSMT FILED	1995	
08/02/1994	482	MAINTENANCE FEE/\$100	1995	
06/29/1993	482	MAINTENANCE FEE/\$100	1994	
06/29/1993	482	MAINTENANCE FEE/\$100	1993;RECEIPT 1901235	
05/27/1992	480	EVID OF ASSMT FILED	1992	
11/28/2017	113	ADDITIONAL INFO RECEIVED	QCD CURED 2018 WVR	
11/28/2017	396	TRF OF INTEREST FILED	ORSBURN JAMES A	4026821
10/13/2017	393	DECISION/NOTICE ISSUED	WAIVER CORRECTION REQ	
01/06/2016	113	ADDITIONAL INFO RECEIVED	CORRECTED 2016 WAIVER	
11/24/2015	393	DECISION/NOTICE ISSUED	EXPIRED WAIVER FORM	
12/27/2005	396	TRF OF INTEREST FILED	ORSBURN DOROTHY B	1208703
12/27/2005	396	TRF OF INTEREST FILED	ORSBURN DOROTHY B 2	1208703
12/27/2005	396	TRF OF INTEREST FILED	ORSBURN DOROTHY B 1	1208703
07/13/2005	393	DECISION/NOTICE ISSUED	DEFECTIVE WAIVER	
06/17/2004	486	UNACCEPTABLE WAIVER	2005	
07/23/2001	396	TRF OF INTEREST FILED	ADAMS MARGARET M	500820
07/27/1987	669	LAND STATUS CHECKED		
05/15/1987	396	TRF OF INTEREST FILED	CAVANAUGH JOHN	
08/08/1978	500	MAP IN LEAD FILE	AMC24294;	
06/26/1978	501	ACCT ADV IN LEAD FILE	AMC24294;	
04/16/1928	404	COUNTY RECORDATION	0;0027;0202	

Line Nr Remarks

0001 MAINTENANCE FEE PD 8/25/2006 FOR 2005 FILING SEASON
 0002 IN TIMELY RESPONSE TO NOTICE OF DEFICIENT WAIVER
 0003 FILED 6/17/2004
 0004 2018 WVR MISSING SIG OF: ORSBURN JAMES A (AC247 ENT)
 0005 11/18/16-KATHY ORSBURN BENEFICIARY OF JAMES ORSBURN

**NO WARRANTY IS MADE BY BLM
FOR USE OF THE DATA FOR
PURPOSES NOT INTENDED BY BLM**

24294

When Recorded Return Document _____:

Joseph A Cavanaugh
6649 Bar Z Ranch Road
Paradise Valley, Arizona 85253

Check here if this is a change of address.

Telephone: 480-951-0446

E-mail address: Jcava@sprynet.com


AFFIDAVIT OF PERFORMANCE OF ANNUAL WORK

1. State of Arizona, County of LaPaz ss:

2. I (Name) Joseph A Cavanaugh

3. Reside at (Address) 6649 Bar Z Ranch Road

City Paradise Valley County Maricopa



State AZ Zip 85253 being duly sworn, depose and say that I am a citizen of the United States, more than eighteen years of age, and that all of the facts set forth in this affidavit, subject to the provisions and penalties of 18 U.S.C. 1001 pertaining to the filing of false, fictitious, or fraudulent statements with the United States, are true and correct according to the best of my knowledge, information and belief.

4. Owner's name and address (If not shown in Items 1-3 above). J.J. Cavanaugh & heirs

5. That I am personally acquainted with the mining claim(s). The work and improvements were made by and at the expense of the owner(s) of said claim(s). Said contiguous group of claims, listed on this document, are situated in the Plamosa (optional) Mining District; La Paz County, Arizona.

Line No.	AMC NUMBER	CLAIM/SITE NAME	COUNTY RECORDER DATA (If available)	TWP	RNG	SEC
1	24295	Barium #21	Originally Yuma County - now laPaz	6N	17W	S29-32
2	24294	Red Chief #5	27RC/29B Pages 202RC/230B	6N	17W	S29-32
3						
4						
5						
6						

Form: MCF108
 Revised Jan. 2006
 Page 1 of 2

ENTERED
 MAY 03 2017
 BY: RAM

BLM
Date
Stamp

RECEIVED
BLM AV STATE OFFICE
2017 APR 28 2:36
PHOENIX, ARIZONA

7				
8				
9				
10				

6. That between the dates starting at 12 o'clock noon on September 1, 2016 and ending at 12 o'clock noon on September 1, 2017 at least \$ 200 dollars worth of work and improvements were done and performed upon said claim(s) or upon one or more of a contiguous group of claims for the benefit of all, wholly or partly outside of a contiguous group of claims for the benefit of all, not including the location work.

7. That the following persons were employed to perform the work and improvements described herein: Marv Adams, Daniel George, Joseph A Cavanaugh, Paul Cavanaugh, Rod Adams, Charles Cavanaugh

8. That the work and improvements performed were: Removed overburden; Stockpiled ore; Deepened trench; Repaired Damaged papers; Repaired road and Exposed more vein

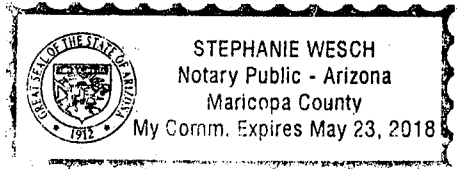
9. Dated: 3/31/2017 Signature: [Signature]

SUBSCRIBED AND SWORN TO before me, a Notary Public, this 31 day of March 20 17

By: Joseph Cavanaugh

Notary Public Stephanie Wesch

My Commission Expires May 23 2018



Bureau of Land Management
Arizona State Office
www.az.blm.gov

No. of Claims: 1 x \$10 = 10

Check No.: 1186 Init. JMC

Receipt No.: 3823969

For BLM Use Only

Joseph Cavanaugh
6649 Bar Z Ranch Road
Paradise Valley, Arizona 85253



April 26, 2017

Director, BLM - Arizona Region
One North Central Avenue#800
Phoenix, AZ 85004

Subject: Federal filing for Cavanaugh Claims -
#A MC 24294 (Barium #21)
#A MC 24295 (Red Chief #5)

Three items are enclosed:

1. The recorded *Affidavit of Performance of Annual Work* - for evidence of this year's assessment work.
2. A check for \$20 for the filing fees.
3. The signed *Maintenance Fee Payment Waiver Certification* form. The signatories are all of the owners of these claims.

I believe that this information will allow you to complete the current year's paperwork.
If there are questions, please contact me at the above address - or call 480.948.3549.

Sincerely,


Joseph Cavanaugh

RECEIVED
BLM AZ REGION OFFICE
2017 APR 28 P 2:36
PHOENIX, ARIZONA

J.A. Cavanaugh
6649 Bar Z Ranch Road
Paradise Valley, Arizona 85253

RECEIVED
BLM AZ STATE OFFICE

2017 APR 28 P 2:29

PHOENIX, ARIZONA

PHOENIX AZ 852

27 APR 2017 PM 8 L

1938 International Harvester 0.2



**Director, BLM - Arizona Region
One North Central Avenue#800
Phoenix, AZ 85004**

85004-442700



United States Department of the Interior
Bureau of Land Management
 DIV OF LANDS, MINRLS & ENERGY
 ONE N CENTRAL AVE
 PHOENIX, AZ 85004 -4427
 Phone: 602-417-9200

Receipt

No: 3823969

Transaction #: 3932066	
Date of Transaction: 05/01/2017	
CUSTOMER:	
JOSEPH CAVANAUGH 6649 E BAR Z LN PARADISE VALLEY, AZ 85253-1910 US	

LINE #	QTY	DESCRIPTION	REMARKS	UNIT PRICE	TOTAL
1	1.00	LOCATABLE MINERALS / MINING CLAIMS- NOT NEW-UNADJUD, ONE AUTH NO. ONLY / MINING CLAIM MONEY RECEIVED CASES: AMC24295/\$20.00	POL 2017/2 WAV	- n/a -	20.00
TOTAL:					\$20.00

PAYMENT INFORMATION			
1	AMOUNT:	20.00	POSTMARKED: 04/27/2017
	TYPE:	CHECK	RECEIVED: 04/28/2017
	CHECK NO:	1186	
	NAME:	CAVANAUGH, JOSEPH BOX 273 DEWEY AZ 86327 US	

REMARKS

This receipt was generated by the automated BLM Collections and Billing System and is a paper representation of a portion of the official electronic record contained therein.

UNITED STATES
DEPARTMENT OF THE INTERIOR
BUREAU OF LAND MANAGEMENT

30
A.D.

24294

MAINTENANCE FEE WAIVER CERTIFICATION

FORM APPROVED
OMB NO. 1004-0114
Expires: October 31, 2016

SEE INSTRUCTIONS ON PAGE 2


1. This small miner waiver is filed for the assessment year beginning on September 1, 2016 and ending on September 1, 2017.
2. The undersigned and all related parties owned ten or fewer mining claims, mill, or tunnel sites located and maintained on Federal lands in the United States of America on September 1, 2016.
3. The undersigned have performed the assessment work required by law for each mining claim listed prior to filing this waiver and understand that by filing this form, the undersigned must file an affidavit of assessment work with the Bureau of Land Management (BLM) by the December 30th following the filing of this waiver.
4. The undersigned understand that if the assessment work obligation has not yet come due under 30 U.S.C. 28 (for those claims in their first assessment year only), a notice of intent to hold reciting this condition must be recorded by the December 30th following the filing of this waiver.
5. The undersigned understand that mill and tunnel sites may also be listed on this waiver and be waived from payment of the maintenance fee, and that a notice of intent to hold for these sites is required to be filed with the BLM by the December 30th following the filing of this waiver.
6. The undersigned understand and acknowledge that pursuant to 43 U.S.C. 1212 and 18 U.S.C. 1001, the filing or recording of a false, fictitious, or fraudulent document with the BLM may result in a fine of up to \$250,000, a prison term not to exceed five years, or both.
7. The mining claims, mill or tunnel sites for which this waiver from payment of the maintenance fees is requested are:

CLAIM OR SITE NAME	BLM RECORDATION SERIAL NUMBER
1. BARIUM # 21	✓ AMC 24294
2. Red CHIEF # 5	AMC 24295
3.	
4.	
5.	
6.	
7.	
8.	
9.	
10.	

RECEIVED
 BLM AZ STATE OFFICE
 2016 MAY - 2 P 3:34
 PHOENIX, ARIZONA

The owner(s) (claimants) of the above mining claims and sites are:


JOSEPH A CAVANAUGH
(Owner's Name - Please Print)


(Owner's Signature)

6649 BAR Z RANCHO ROAD
(Owner's Mailing Address)

PARADISE VALLEY AZ 85253
(City) (State) (Zip Code)


LOYD M. ADAMS
(Owner's Name - Please Print)


(Owner's Signature)

560 CAROL LANE
(Owner's Mailing Address)

LAKE HAVASU CITY AZ 86404
(City) (State) (Zip Code)


CHARLES J CAVANAUGH
(Owner's Name - Please Print)


(Owner's Signature)

6169 GREEN LEAF LA.
(Owner's Mailing Address)

FORESTHILL CA 95631
(City) (State) (Zip Code)

JAMES A ORSBURN
(Owner's Name - Please Print)


(Owner's Signature)

11357 VOLCANO COURT
(Owner's Mailing Address)

GOLD RIVER CA 95670
(City) (State) (Zip Code)

INTERED
AUG 29 2015
483

NW
m

<u>DEE ELLEN ORSBURN</u> <small>(Owner's Name - Please Print)</small> <u>5631 MODDISON AVE</u> <small>(Owner's Mailing Address)</small>	<u>Dee Ellen Osburn</u> <small>(Owner's Signature)</small> <u>SACRAMENTO</u> <u>CA</u> <u>95819</u> <small>(City)</small> <small>(State)</small> <small>(Zip Code)</small>
<u>Sylvia Miller</u> <small>(Owner's Name - Please Print)</small> <u>11219 BABBITT AVE</u> <small>(Owner's Mailing Address)</small>	<u>Sylvia Miller</u> <small>(Owner's Signature)</small> <u>GRANADA HILLS,</u> <u>CA</u> <u>91344-4116</u> <small>(City)</small> <small>(State)</small> <small>(Zip Code)</small>
<u>Patricia A. Preston</u> <small>(Owner's Name - Please Print)</small> <u>453 CONDADO WAY</u> <small>(Owner's Mailing Address)</small>	<u>Patricia A. Preston</u> <small>(Owner's Signature)</small> <u>ESCONDIDO</u> <u>CA</u> <u>92025</u> <small>(City)</small> <small>(State)</small> <small>(Zip Code)</small>
<hr/> <small>(Owner's Name - Please Print)</small>	<hr/> <small>(Owner's Signature)</small>
<hr/> <small>(Owner's Mailing Address)</small>	<hr/> <small>(City)</small> <small>(State)</small> <small>(Zip Code)</small>

18 U.S.C. 1001 and 43 U.S.C. 1212 make it a crime for any person knowingly and willfully to make to any department or agency of the United States any false, fictitious or fraudulent statements or representations as to any matter within its jurisdiction.

INSTRUCTIONS

1. This certification is made under the provisions of 43 U.S.C. § 1744 and 30 U.S.C. §28-28k and the regulations thereunder (43 CFR Part 3830).
2. The claimant(s) must fill in the dates in paragraph 1 for the beginning and ending of the assessment year for which this waiver is sought.
3. The claimant(s) must fill in the date in paragraph 2 for the beginning of the assessment year for which this waiver is sought.
4. All claim and site names and BLM serial numbers must be listed for the mining claims, mill sites, and tunnel sites for which the waiver is sought.
5. All owners of the mining claims, mill sites, and tunnel sites and their addresses must be given.
6. This waiver form must be signed by all the claimants or their designated agent, in original form. If an agent is designated, a notarized designation of agent, signed by all of the claimants with proper address given, must be submitted with this waiver.
7. This form must be filed no later than September 1st for the upcoming assessment year in the BLM State Office where the mining claims or sites are recorded, or the waiver cannot be granted by the BLM. (Example: To obtain a waiver for the assessment year 2012, which begins on September 1, 2011, you must qualify for and file for a waiver no later than September 1, 2011, in the proper BLM State Office.)
8. For all mining claims which require assessment work, you must record an affidavit of labor on or before the December 30th immediately following the filing of this waiver. For all other mining claims or sites waived, you must record a notice of intent to hold on or before the December 30th immediately following the filing of this waiver.
9. Mill and tunnel sites may also be listed on this waiver and be waived from payment of the maintenance fee. A notice of intent to hold for these sites is required to be filed by the December 30th following the filing of this waiver.

PHOENIX, ARIZONA
 2016 MAY -2 P 3:34
 RECEIVED
 BLM AZ STATE OFFICE

FOR OFFICIAL USE ONLY

When Recorded Return Document to:

Page 1 of Requested Norma And Joseph Cavanaugh
SHELLY D BAKER, RECORDER
OFFICIAL RECORDS OF LA PAZ COUNTY, AZ
03-30-2016 03:17 PM Recording Fee \$15.00

Joseph A Cavanaugh
6649 Bar Z Ranch Road
Paradise Valley, Arizona 865253

Check here if this is a change of address.

Telephone: 480-951-0446

E-mail address: Jcava@sprynet.com


AFFIDAVIT OF PERFORMANCE OF ANNUAL WORK

1. State of Arizona, County of LaPaz ss:

2. I (Name) Joseph A Cavanaugh

3. Reside at (Address) 6649 Bar Z Ranch Road

City Paradise Valley County Maricopa



State AZ Zip 85253 being duly sworn, depose and say that I am a citizen of the United States, more than eighteen years of age, and that all of the facts set forth in this affidavit, subject to the provisions and penalties of 18 U.S.C. 1001 pertaining to the filing of false, fictitious, or fraudulent statements with the United States, are true and correct according to the best of my knowledge, information and belief.

4. Owner's name and address (If not shown in Items 1-3 above). J.J. Cavanaugh & heirs

5. That I am personally acquainted with the mining claim(s). The work and improvements were made by and at the expense of the owner(s) of said claim(s). Said contiguous group of claims, listed on this document, are situated in the

Plamosa (optional) Mining District; La Paz County, Arizona.

Line No.	AMC NUMBER	CLAIM/SITE NAME	COUNTY RECORDER DATA (If available)	TWP	RNG	SEC
1	24295	Barium #21	Originally Yuma County - now laPaz	6N	17W	S29-32
2	24294	Red Chief #5	27RC/29B Pages 202RC/230B	6N	17W	S29-32
3						
4						
5						
6						

ENTERED
MAY 04 2016
BY: RAM

RECEIVED
BLM AZ STATE OFFICE
2016 MAY - 2 P 3:34
PHOENIX, ARIZONA

BLM
Date
Stamp

7					
8					
9					
10					

6. That between the dates starting at 12 o'clock noon on September 1, 20 15 and ending at 12 o'clock noon on September 1, 20 16 at least \$ 200 dollars worth of work and improvements were done and performed upon said claim(s) or upon one or more of a contiguous group of claims for the benefit of all, wholly or partly outside of a contiguous group of claims for the benefit of all, not including the location work.

7. That the following persons were employed to perform the work and improvements described herein: _____
Joseph A Cavanaugh

8. That the work and improvements performed were: _____
Stockpiled ore; Removed overburden; Repaired Damaged papers; Deepened trench Repaired road; Exposed more vein and Deepened shaft

9. Dated: MARCH 23, 2016 Signature: _____

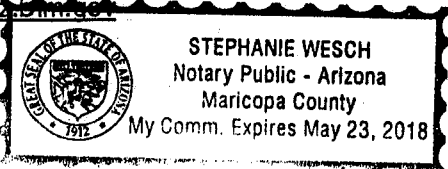
SUBSCRIBED AND SWORN TO before me, a Notary Public, this 23 day of March 20 16

By: Joseph A Cavanaugh

Notary Public Stephanie Wesch

My Commission Expires May 23 2018

Bureau of Land Management
Arizona State Office
www.blm.gov



No. of Claims: 2 x \$10 = \$20.00
Check No.: 870 Init. AW
Receipt No.: 3551316
For BLM Use Only



April 27, 2016

Director, BLM - Arizona Region
One North Central Avenue #800
Phoenix, AZ 85004

Subject: Federal filing for Cavanaugh Claims -
#A MC 24294 (Barium #21)
#A MC 24295 (Red Chief #5)

PHOENIX, ARIZONA

2016 MAY - 2 P 3:33

RECEIVED
BLM AZ STATE OFFICE

Three items are enclosed:

1. The recorded *Affidavit of Performance of Annual Work* - for evidence of this year's assessment work.
2. A check for \$20 for the filing fees.
3. The signed *Maintenance Fee Payment Waiver Certification* form. The signatories are all of the owners of these claims.

I believe that this information will allow you to complete the current year's paperwork.

If there are questions, please contact me at the above address - or call 480.948.3549.

Sincerely,

Joseph Cavanaugh

J.A. Cavanaugh
6649 Bar Z Ranch Road
Paradise Valley, Arizona 85253

RECEIVED
BLM AZ STATE OFFICE

2016 MAY -2 P 3: 35

PHOENIX, ARIZONA

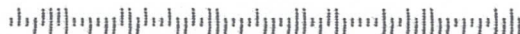
**Director, BLM - Arizona Region
One North Central Avenue#800
Phoenix, AZ 85004**

PHOENIX

28 APR 2016



85004442700



United States Department of the Interior
Bureau of Land Management
 DIV OF LANDS, MINRLS & ENERGY
 ONE N CENTRAL AVE
 PHOENIX, AZ 85004 -4427
 Phone: 602-417-9200

Receipt

No: 3551316

Transaction #: 3653814	
Date of Transaction: 05/03/2016	
CUSTOMER:	
JOSEPH CAVANAUGH 6649 E BAR Z LN PARADISE VALLEY, AZ 85253-1910 US	

LINE #	QTY	DESCRIPTION	REMARKS	UNIT PRICE	TOTAL
1	1.00	LOCATABLE MINERALS / MINING CLAIMS-NOT NEW-UNADJUD, ONE AUTH NO. ONLY / MINING CLAIM MONEY RECEIVED CASES: AMC24294/\$20.00	WAIVER - 2 2017 / POL - 2 2016	- n/a -	20.00
TOTAL:					\$20.00

PAYMENT INFORMATION			
1	AMOUNT:	20.00	POSTMARKED: 04/28/2016
	TYPE:	CHECK	RECEIVED: 05/02/2016
	CHECK NO:	870	
	NAME:	CAVANAUGH, JOSEPH PO BOX 273 DEWEY AZ 86327 US	

REMARKS

This receipt was generated by the automated BLM Collections and Billing System and is a paper representation of a portion of the official electronic record contained therein.

UNITED STATES
DEPARTMENT OF THE INTERIOR
BUREAU OF LAND MANAGEMENT
MAINTENANCE FEE WAIVER CERTIFICATION

174
JK

24294
FORM APPROVED
OMB NO. 1004-0114
Expires: October 31, 2016


SEE INSTRUCTIONS ON PAGE 2

- This small miner waiver is filed for the assessment year beginning on September 1, 2015 and ending on September 1, 2016.
- The undersigned and all related parties owned ten or fewer mining claims, mill, or tunnel sites located and maintained on Federal lands in the United States of America on September 1, 2015.
- The undersigned have performed the assessment work required by law for each mining claim listed prior to filing this waiver and understand that by filing this form, the undersigned must file an affidavit of assessment work with the Bureau of Land Management (BLM) by the December 30th following the filing of this waiver.
- The undersigned understand that if the assessment work obligation has not yet come due under 30 U.S.C. 28 (for those claims in their first assessment year only), a notice of intent to hold reciting this condition must be recorded by the December 30th following the filing of this waiver.
- The undersigned understand that mill and tunnel sites may also be listed on this waiver and be waived from payment of the maintenance fee, and that a notice of intent to hold for these sites is required to be filed with the BLM by the December 30th following the filing of this waiver.
- The undersigned understand and acknowledge that pursuant to 43 U.S.C. 1212 and 18 U.S.C. 1001, the filing or recording of a false, fictitious, or fraudulent document with the BLM may result in a fine of up to \$250,000, a prison term not to exceed five years, or both.
- The mining claims, mill or tunnel sites for which this waiver from payment of the maintenance fees is requested are:

CLAIM OR SITE NAME	BLM RECORDATION SERIAL NUMBER
1. <u>BARIUM #21</u>	<u>AMC 24294</u>
2. <u>RED CHIEF #5</u>	<u>AMC 24295</u>
3.	
4.	
5.	
6.	
7.	
8.	
9.	
10.	

RECEIVED
BLM AZ STATE OFFICE
2016 JAN - 6 PD 3:06
PHOENIX, ARIZONA

The owner(s) (claimants) of the above mining claims and sites are:

<u>CHARLES J CAVANAUGH</u> (Owner's Name - Please Print)	 (Owner's Signature)
<u>616 GREEN LEAF LANE</u> (Owner's Mailing Address)	<u>FOREST HILL</u> <u>CA</u> <u>95631</u> (City) (State) (Zip Code)
_____ (Owner's Name - Please Print)	_____ (Owner's Signature)
_____ (Owner's Mailing Address)	_____ (City) (State) (Zip Code)
_____ (Owner's Name - Please Print)	_____ (Owner's Signature)
_____ (Owner's Mailing Address)	_____ (City) (State) (Zip Code)
_____ (Owner's Name - Please Print)	_____ (Owner's Signature)
_____ (Owner's Mailing Address)	_____ (City) (State) (Zip Code)

_____ (Owner's Name - Please Print)	_____ (Owner's Signature)		
_____ (Owner's Mailing Address)	_____ (City)	_____ (State)	_____ (Zip Code)

_____ (Owner's Name - Please Print)	_____ (Owner's Signature)		
_____ (Owner's Mailing Address)	_____ (City)	_____ (State)	_____ (Zip Code)

_____ (Owner's Name - Please Print)	_____ (Owner's Signature)		
_____ (Owner's Mailing Address)	_____ (City)	_____ (State)	_____ (Zip Code)

_____ (Owner's Name - Please Print)	_____ (Owner's Signature)		
_____ (Owner's Mailing Address)	_____ (City)	_____ (State)	_____ (Zip Code)

18 U.S.C. 1001 and 43 U.S.C. 1212 make it a crime for any person knowingly and willfully to make to any department or agency of the United States any false, fictitious or fraudulent statements or representations as to any matter within its jurisdiction.

INSTRUCTIONS

1. This certification is made under the provisions of 43 U.S.C. § 1744 and 30 U.S.C. §28-28k and the regulations thereunder (43 CFR Part 3830).
2. The claimant(s) must fill in the dates in paragraph 1 for the beginning and ending of the assessment year for which this waiver is sought.
3. The claimant(s) must fill in the date in paragraph 2 for the beginning of the assessment year for which this waiver is sought.
4. All claim and site names and BLM serial numbers must be listed for the mining claims, mill sites, and tunnel sites for which the waiver is sought.
5. All owners of the mining claims, mill sites, and tunnel sites and their addresses must be given.
6. This waiver form must be signed by all the claimants or their designated agent, in original form. If an agent is designated, a notarized designation of agent, signed by all of the claimants with proper address given, must be submitted with this waiver.
7. This form must be filed no later than September 1st for the upcoming assessment year in the BLM State Office where the mining claims or sites are recorded, or the waiver cannot be granted by the BLM. (Example: To obtain a waiver for the assessment year 2012, which begins on September 1, 2011, you must qualify for and file for a waiver no later than September 1, 2011, in the proper BLM State Office.)
8. For all mining claims which require assessment work, you must record an affidavit of labor on or before the December 30th immediately following the filing of this waiver. For all other mining claims or sites waived, you must record a notice of intent to hold on or before the December 30th immediately following the filing of this waiver.
9. Mill and tunnel sites may also be listed on this waiver and be waived from payment of the maintenance fee. A notice of intent to hold for these sites is required to be filed by the December 30th following the filing of this waiver.

RECEIVED
 BLM STATE OFFICE
 JAN 6 P 3:07
 COCHISE, ARIZONA

FOR OFFICIAL USE ONLY

UNITED STATES
DEPARTMENT OF THE INTERIOR
BUREAU OF LAND MANAGEMENT
MAINTENANCE FEE WAIVER CERTIFICATION

FORM APPROVED
OMB NO. 1004-0114
Expires: October 31, 2016

SEE INSTRUCTIONS ON PAGE 2

1. This small miner waiver is filed for the assessment year beginning on September 1, 2015 and ending on September 1, 2016.
2. The undersigned and all related parties owned ten or fewer mining claims, mill, or tunnel sites located and maintained on Federal lands in the United States of America on September 1, 2015.
3. The undersigned have performed the assessment work required by law for each mining claim listed prior to filing this waiver and understand that by filing this form, the undersigned must file an affidavit of assessment work with the Bureau of Land Management (BLM) by the December 30th following the filing of this waiver.
4. The undersigned understand that if the assessment work obligation has not yet come due under 30 U.S.C. 28 (for those claims in their first assessment year only), a notice of intent to hold reciting this condition must be recorded by the December 30th following the filing of this waiver.
5. The undersigned understand that mill and tunnel sites may also be listed on this waiver and be waived from payment of the maintenance fee, and that a notice of intent to hold for these sites is required to be filed with the BLM by the December 30th following the filing of this waiver.
6. The undersigned understand and acknowledge that pursuant to 43 U.S.C. 1212 and 18 U.S.C. 1001, the filing or recording of a false, fictitious, or fraudulent document with the BLM may result in a fine of up to \$250,000, a prison term not to exceed five years, or both.
7. The mining claims, mill or tunnel sites for which this waiver from payment of the maintenance fees is requested are:

CLAIM OR SITE NAME	BLM RECORDATION SERIAL NUMBER
1. <u>Barium #21</u>	<u>AMC 24294</u>
2. <u>Red Chief #5</u>	<u>AMC 24295</u>
3.	
4.	
5.	
6.	
7.	
8.	
9.	
10.	

The owner(s) (claimants) of the above mining claims and sites are:

Sylvia Miller
(Owner's Name - Please Print)
11219 BABBITT AVE
(Owner's Mailing Address)

Sylvia Miller
(Owner's Signature)
GRANADA HILLS CA 91344-4116
(City) (State) (Zip Code)

RECEIVED
BLM AZ STATE OFFICE
2016 JAN - 6 P 3:06
PHOENIX, ARIZONA

(Owner's Name - Please Print)

(Owner's Signature)

(Owner's Mailing Address)

(City)

(State)

(Zip Code)

(Owner's Name - Please Print)

(Owner's Signature)

(Owner's Mailing Address)

(City)

(State)

(Zip Code)

(Owner's Name - Please Print)

(Owner's Signature)

(Owner's Mailing Address)

(City)

(State)

(Zip Code)

(Owner's Name - Please Print)	(Owner's Signature)		
(Owner's Mailing Address)	(City)	(State)	(Zip Code)
(Owner's Name - Please Print)	(Owner's Signature)		
(Owner's Mailing Address)	(City)	(State)	(Zip Code)
(Owner's Name - Please Print)	(Owner's Signature)		
(Owner's Mailing Address)	(City)	(State)	(Zip Code)
(Owner's Name - Please Print)	(Owner's Signature)		
(Owner's Mailing Address)	(City)	(State)	(Zip Code)

18 U.S.C. 1001 and 43 U.S.C. 1212 make it a crime for any person knowingly and willfully to make to any department or agency of the United States any false, fictitious or fraudulent statements or representations as to any matter within its jurisdiction.

INSTRUCTIONS

1. This certification is made under the provisions of 43 U.S.C. § 1744 and 30 U.S.C. §28-28k and the regulations thereunder (43 CFR Part 3830).
2. The claimant(s) must fill in the dates in paragraph 1 for the beginning and ending of the assessment year for which this waiver is sought.
3. The claimant(s) must fill in the date in paragraph 2 for the beginning of the assessment year for which this waiver is sought.
4. All claim and site names and BLM serial numbers must be listed for the mining claims, mill sites, and tunnel sites for which the waiver is sought.
5. All owners of the mining claims, mill sites, and tunnel sites and their addresses must be given.
6. This waiver form must be signed by all the claimants or their designated agent, in original form. If an agent is designated, a notarized designation of agent, signed by all of the claimants with proper address given, must be submitted with this waiver.
7. This form must be filed no later than September 1st for the upcoming assessment year in the BLM State Office where the mining claims or sites are recorded, or the waiver cannot be granted by the BLM. (Example: To obtain a waiver for the assessment year 2012, which begins on September 1, 2011, you must qualify for and file for a waiver no later than September 1, 2011, in the proper BLM State Office.)
8. For all mining claims which require assessment work, you must record an affidavit of labor on or before the December 30th immediately following the filing of this waiver. For all other mining claims or sites waived, you must record a notice of intent to hold on or before the December 30th immediately following the filing of this waiver.
9. Mill and tunnel sites may also be listed on this waiver and be waived from payment of the maintenance fee. A notice of intent to hold for these sites is required to be filed by the December 30th following the filing of this waiver.

FOR OFFICIAL USE ONLY

UNITED STATES
DEPARTMENT OF THE INTERIOR
BUREAU OF LAND MANAGEMENT
MAINTENANCE FEE WAIVER CERTIFICATION

FORM APPROVED
OMB NO. 1004-0114
Expires: October 31, 2016

SEE INSTRUCTIONS ON PAGE 2

1. This small miner waiver is filed for the assessment year beginning on September 1, 2015 and ending on September 1, 2016.
2. The undersigned and all related parties owned ten or fewer mining claims, mill, or tunnel sites located and maintained on Federal lands in the United States of America on September 1, 2015.
3. The undersigned have performed the assessment work required by law for each mining claim listed prior to filing this waiver and understand that by filing this form, the undersigned must file an affidavit of assessment work with the Bureau of Land Management (BLM) by the December 30th following the filing of this waiver.
4. The undersigned understand that if the assessment work obligation has not yet come due under 30 U.S.C. 28 (for those claims in their first assessment year only), a notice of intent to hold reciting this condition must be recorded by the December 30th following the filing of this waiver.
5. The undersigned understand that mill and tunnel sites may also be listed on this waiver and be waived from payment of the maintenance fee, and that a notice of intent to hold for these sites is required to be filed with the BLM by the December 30th following the filing of this waiver.
6. The undersigned understand and acknowledge that pursuant to 43 U.S.C. 1212 and 18 U.S.C. 1001, the filing or recording of a false, fictitious, or fraudulent document with the BLM may result in a fine of up to \$250,000, a prison term not to exceed five years, or both.
7. The mining claims, mill or tunnel sites for which this waiver from payment of the maintenance fees is requested are:

CLAIM OR SITE NAME	BLM RECORDATION SERIAL NUMBER
1. <u>BARION # 21</u>	<u>AME 24294</u>
2. <u>RED CHIEF #5</u>	<u>AME 24295</u>
3.	
4.	
5.	
6.	
7.	
8.	
9.	
10.	

RECEIVED
BLM AZ STATE OFFICE
2016 JAN - 6 PM 3:06
PHOENIX, ARIZONA

The owner(s) (claimants) of the above mining claims and sites are:

Loyd M Adams
(Owner's Name - Please Print)
560 CAROL LANE
(Owner's Mailing Address)

Loyd M Adams
(Owner's Signature)
LARA HAVASU CITY AZ 86404
(City) (State) (Zip Code)

(Owner's Name - Please Print)

(Owner's Mailing Address)

(Owner's Signature)

(City) (State) (Zip Code)

(Owner's Name - Please Print)

(Owner's Mailing Address)

(Owner's Signature)

(City) (State) (Zip Code)

(Owner's Name - Please Print)

(Owner's Mailing Address)

(Owner's Signature)

(City) (State) (Zip Code)

(Owner's Name - Please Print)	(Owner's Signature)
(Owner's Mailing Address)	(City) (State) (Zip Code)
(Owner's Name - Please Print)	(Owner's Signature)
(Owner's Mailing Address)	(City) (State) (Zip Code)
(Owner's Name - Please Print)	(Owner's Signature)
(Owner's Mailing Address)	(City) (State) (Zip Code)
(Owner's Name - Please Print)	(Owner's Signature)
(Owner's Mailing Address)	(City) (State) (Zip Code)

18 U.S.C. 1001 and 43 U.S.C. 1212 make it a crime for any person knowingly and willfully to make to any department or agency of the United States any false, fictitious or fraudulent statements or representations as to any matter within its jurisdiction.

INSTRUCTIONS

1. This certification is made under the provisions of 43 U.S.C. § 1744 and 30 U.S.C. §28-28k and the regulations thereunder (43 CFR Part 3830).
2. The claimant(s) must fill in the dates in paragraph 1 for the beginning and ending of the assessment year for which this waiver is sought.
3. The claimant(s) must fill in the date in paragraph 2 for the beginning of the assessment year for which this waiver is sought.
4. All claim and site names and BLM serial numbers must be listed for the mining claims, mill sites, and tunnel sites for which the waiver is sought.
5. All owners of the mining claims, mill sites, and tunnel sites and their addresses must be given.
6. This waiver form must be signed by all the claimants or their designated agent, in original form. If an agent is designated, a notarized designation of agent, signed by all of the claimants with proper address given, must be submitted with this waiver.
7. This form must be filed no later than September 1st for the upcoming assessment year in the BLM State Office where the mining claims or sites are recorded, or the waiver cannot be granted by the BLM. (Example: To obtain a waiver for the assessment year 2012, which begins on September 1, 2011, you must qualify for and file for a waiver no later than September 1, 2011, in the proper BLM State Office.)
8. For all mining claims which require assessment work, you must record an affidavit of labor on or before the December 30th immediately following the filing of this waiver. For all other mining claims or sites waived, you must record a notice of intent to hold on or before the December 30th immediately following the filing of this waiver.
9. Mill and tunnel sites may also be listed on this waiver and be waived from payment of the maintenance fee. A notice of intent to hold for these sites is required to be filed by the December 30th following the filing of this waiver.

RECEIVED
 LMA STATE OFFICE
 PHOENIX, ARIZONA
 2016 JAN - 6 P 3: 07

FOR OFFICIAL USE ONLY

UNITED STATES
DEPARTMENT OF THE INTERIOR
BUREAU OF LAND MANAGEMENT
MAINTENANCE FEE WAIVER CERTIFICATION

FORM APPROVED
OMB NO. 1004-0114
Expires: October 31, 2016

SEE INSTRUCTIONS ON PAGE 2


1. This small miner waiver is filed for the assessment year beginning on September 1, 2015 and ending on September 1, 2016.
2. The undersigned and all related parties owned ten or fewer mining claims, mill, or tunnel sites located and maintained on Federal lands in the United States of America on September 1, 2015.
3. The undersigned have performed the assessment work required by law for each mining claim listed prior to filing this waiver and understand that by filing this form, the undersigned must file an affidavit of assessment work with the Bureau of Land Management (BLM) by the December 30th following the filing of this waiver.
4. The undersigned understand that if the assessment work obligation has not yet come due under 30 U.S.C. 28 (for those claims in their first assessment year only), a notice of intent to hold reciting this condition must be recorded by the December 30th following the filing of this waiver.
5. The undersigned understand that mill and tunnel sites may also be listed on this waiver and be waived from payment of the maintenance fee, and that a notice of intent to hold for these sites is required to be filed with the BLM by the December 30th following the filing of this waiver.
6. The undersigned understand and acknowledge that pursuant to 43 U.S.C. 1212 and 18 U.S.C. 1001, the filing or recording of a false, fictitious, or fraudulent document with the BLM may result in a fine of up to \$250,000, a prison term not to exceed five years, or both.
7. The mining claims, mill or tunnel sites for which this waiver from payment of the maintenance fees is requested are:

CLAIM OR SITE NAME	BLM RECORDATION SERIAL NUMBER
1. <u>BARIUM # 21</u>	<u>Amc 24294</u>
2. <u>RED CHIEF # 5</u>	<u>Amc 24295</u>
3.	
4.	
5.	
6.	
7.	
8.	
9.	
10.	

RECEIVED
BLM STATE OFFICE
2016 JAN -6 P 3:06
PHOENIX, ARIZONA

The owner(s) (claimants) of the above mining claims and sites are:

JOSEPH A CAVANAUGH
(Owner's Name - Please Print)
6649 BARZ RANCH ROAD
(Owner's Mailing Address)


(Owner's Signature)
PARADISE VALLEY AZ 85253
(City) (State) (Zip Code)

(Owner's Name - Please Print)

(Owner's Mailing Address)

(Owner's Signature)

(City) (State) (Zip Code)

(Owner's Name - Please Print)

(Owner's Mailing Address)

(Owner's Signature)

(City) (State) (Zip Code)

(Owner's Name - Please Print)

(Owner's Mailing Address)

(Owner's Signature)

(City) (State) (Zip Code)

(Owner's Name - Please Print)	(Owner's Signature)		
(Owner's Mailing Address)	(City)	(State)	(Zip Code)
(Owner's Name - Please Print)	(Owner's Signature)		
(Owner's Mailing Address)	(City)	(State)	(Zip Code)
(Owner's Name - Please Print)	(Owner's Signature)		
(Owner's Mailing Address)	(City)	(State)	(Zip Code)
(Owner's Name - Please Print)	(Owner's Signature)		
(Owner's Mailing Address)	(City)	(State)	(Zip Code)

18 U.S.C. 1001 and 43 U.S.C. 1212 make it a crime for any person knowingly and willfully to make to any department or agency of the United States any false, fictitious or fraudulent statements or representations as to any matter within its jurisdiction.

INSTRUCTIONS

1. This certification is made under the provisions of 43 U.S.C. § 1744 and 30 U.S.C. §28-28k and the regulations thereunder (43 CFR Part 3830).
2. The claimant(s) must fill in the dates in paragraph 1 for the beginning and ending of the assessment year for which this waiver is sought.
3. The claimant(s) must fill in the date in paragraph 2 for the beginning of the assessment year for which this waiver is sought.
4. All claim and site names and BLM serial numbers must be listed for the mining claims, mill sites, and tunnel sites for which the waiver is sought.
5. All owners of the mining claims, mill sites, and tunnel sites and their addresses must be given.
6. This waiver form must be signed by all the claimants or their designated agent, in original form. If an agent is designated, a notarized designation of agent, signed by all of the claimants with proper address given, must be submitted with this waiver.
7. This form must be filed no later than September 1st for the upcoming assessment year in the BLM State Office where the mining claims or sites are recorded, or the waiver cannot be granted by the BLM. (Example: To obtain a waiver for the assessment year 2012, which begins on September 1, 2011, you must qualify for and file for a waiver no later than September 1, 2011, in the proper BLM State Office.)
8. For all mining claims which require assessment work, you must record an affidavit of labor on or before the December 30th immediately following the filing of this waiver. For all other mining claims or sites waived, you must record a notice of intent to hold on or before the December 30th immediately following the filing of this waiver.
9. Mill and tunnel sites may also be listed on this waiver and be waived from payment of the maintenance fee. A notice of intent to hold for these sites is required to be filed by the December 30th following the filing of this waiver.

RECEIVED
 BLM AZ STATE OFFICE
 2011 JAN - 6 P 3: 07
 PHOENIX, ARIZONA

FOR OFFICIAL USE ONLY

UNITED STATES
DEPARTMENT OF THE INTERIOR
BUREAU OF LAND MANAGEMENT
MAINTENANCE FEE WAIVER CERTIFICATION

FORM APPROVED
OMB NO. 1004-0114
Expires: October 31, 2016

SEE INSTRUCTIONS ON PAGE 2

1. This small miner waiver is filed for the assessment year beginning on September 1, 2015 and ending on September 1, 2016.
2. The undersigned and all related parties owned ten or fewer mining claims, mill, or tunnel sites located and maintained on Federal lands in the United States of America on September 1, 2015.
3. The undersigned have performed the assessment work required by law for each mining claim listed prior to filing this waiver and understand that by filing this form, the undersigned must file an affidavit of assessment work with the Bureau of Land Management (BLM) by the December 30th following the filing of this waiver.
4. The undersigned understand that if the assessment work obligation has not yet come due under 30 U.S.C. 28 (for those claims in their first assessment year only), a notice of intent to hold reciting this condition must be recorded by the December 30th following the filing of this waiver.
5. The undersigned understand that mill and tunnel sites may also be listed on this waiver and be waived from payment of the maintenance fee, and that a notice of intent to hold for these sites is required to be filed with the BLM by the December 30th following the filing of this waiver.
6. The undersigned understand and acknowledge that pursuant to 43 U.S.C. 1212 and 18 U.S.C. 1001, the filing or recording of a false, fictitious, or fraudulent document with the BLM may result in a fine of up to \$250,000, a prison term not to exceed five years, or both.
7. The mining claims, mill or tunnel sites for which this waiver from payment of the maintenance fees is requested are:

CLAIM OR SITE NAME	BLM RECORDATION SERIAL NUMBER
1. <u>BARIUM #21</u>	<u>AMC 24294</u>
2. <u>Red CHIEF #5</u>	<u>AMC 4205</u>
3.	
4.	
5.	
6.	
7.	
8.	
9.	
10.	

RECEIVED
 BLM AZ STATE OFFICE
 PHOENIX, ARIZONA
 06 JAN -6 P 3:06

The owner(s) (claimants) of the above mining claims and sites are:

Patricia Preston
(Owner's Name - Please Print)
453 Conrado Way
(Owner's Mailing Address)

Patricia Preston
(Owner's Signature)
Escondido CA 92025
(City) (State) (Zip Code)

(Owner's Name - Please Print)

(Owner's Mailing Address)

(Owner's Signature)

(City) (State) (Zip Code)

(Owner's Name - Please Print)

(Owner's Mailing Address)

(Owner's Signature)

(City) (State) (Zip Code)

(Owner's Name - Please Print)

(Owner's Mailing Address)

(Owner's Signature)

(City) (State) (Zip Code)

(Owner's Name - Please Print)	(Owner's Signature)		
(Owner's Mailing Address)	(City)	(State)	(Zip Code)

(Owner's Name - Please Print)	(Owner's Signature)		
(Owner's Mailing Address)	(City)	(State)	(Zip Code)

(Owner's Name - Please Print)	(Owner's Signature)		
(Owner's Mailing Address)	(City)	(State)	(Zip Code)

(Owner's Name - Please Print)	(Owner's Signature)		
(Owner's Mailing Address)	(City)	(State)	(Zip Code)

18 U.S.C. 1001 and 43 U.S.C. 1212 make it a crime for any person knowingly and willfully to make to any department or agency of the United States any false, fictitious or fraudulent statements or representations as to any matter within its jurisdiction.

INSTRUCTIONS

1. This certification is made under the provisions of 43 U.S.C. § 1744 and 30 U.S.C. §28-28k and the regulations thereunder (43 CFR Part 3830).
2. The claimant(s) must fill in the dates in paragraph 1 for the beginning and ending of the assessment year for which this waiver is sought.
3. The claimant(s) must fill in the date in paragraph 2 for the beginning of the assessment year for which this waiver is sought.
4. All claim and site names and BLM serial numbers must be listed for the mining claims, mill sites, and tunnel sites for which the waiver is sought.
5. All owners of the mining claims, mill sites, and tunnel sites and their addresses must be given.
6. This waiver form must be signed by all the claimants or their designated agent, in original form. If an agent is designated, a notarized designation of agent, signed by all of the claimants with proper address given, must be submitted with this waiver.
7. This form must be filed no later than September 1st for the upcoming assessment year in the BLM State Office where the mining claims or sites are recorded, or the waiver cannot be granted by the BLM. (Example: To obtain a waiver for the assessment year 2012, which begins on September 1, 2011, you must qualify for and file for a waiver no later than September 1, 2011, in the proper BLM State Office.)
8. For all mining claims which require assessment work, you must record an affidavit of labor on or before the December 30th immediately following the filing of this waiver. For all other mining claims or sites waived, you must record a notice of intent to hold on or before the December 30th immediately following the filing of this waiver.
9. Mill and tunnel sites may also be listed on this waiver and be waived from payment of the maintenance fee. A notice of intent to hold for these sites is required to be filed by the December 30th following the filing of this waiver.

RECEIVED
 BLM AZ STATE OFFICE
 2016 JAN - 6 P 3: 01
 PHOENIX, ARIZONA

FOR OFFICIAL USE ONLY

UNITED STATES
DEPARTMENT OF THE INTERIOR
BUREAU OF LAND MANAGEMENT
MAINTENANCE FEE WAIVER CERTIFICATION

FORM APPROVED
OMB NO. 1004-0114
Expires: October 31, 2016

SEE INSTRUCTIONS ON PAGE 2

1. This small miner waiver is filed for the assessment year beginning on September 1, 2015 and ending on September 1, 2016.
2. The undersigned and all related parties owned ten or fewer mining claims, mill, or tunnel sites located and maintained on Federal lands in the United States of America on September 1, 2015.
3. The undersigned have performed the assessment work required by law for each mining claim listed prior to filing this waiver and understand that by filing this form, the undersigned must file an affidavit of assessment work with the Bureau of Land Management (BLM) by the December 30th following the filing of this waiver.
4. The undersigned understand that if the assessment work obligation has not yet come due under 30 U.S.C. 28 (for those claims in their first assessment year only), a notice of intent to hold reciting this condition must be recorded by the December 30th following the filing of this waiver.
5. The undersigned understand that mill and tunnel sites may also be listed on this waiver and be waived from payment of the maintenance fee, and that a notice of intent to hold for these sites is required to be filed with the BLM by the December 30th following the filing of this waiver.
6. The undersigned understand and acknowledge that pursuant to 43 U.S.C. 1212 and 18 U.S.C. 1001, the filing or recording of a false, fictitious, or fraudulent document with the BLM may result in a fine of up to \$250,000, a prison term not to exceed five years, or both.
7. The mining claims, mill or tunnel sites for which this waiver from payment of the maintenance fees is requested are:

CLAIM OR SITE NAME	BLM RECORDATION SERIAL NUMBER
1. <u>Barium # 21</u>	<u>AMC 24294</u>
2. <u>Red Chief # 5</u>	<u>AMC 24295</u>
3.	
4.	
5.	
6.	
7.	
8.	
9.	
10.	

RECEIVED
 BLM AT STATE OFFICE
 2016 JAN - 6 P 3:06
 PHOENIX, ARIZONA

The owner(s) (claimants) of the above mining claims and sites are:

JAMES A. ORSBURN
(Owner's Name - Please Print)
11357 VOLCANO COURT
(Owner's Mailing Address)

[Signature]
(Owner's Signature)
GOLD RIVER CA 95670
(City) (State) (Zip Code)

(Owner's Name - Please Print)

(Owner's Mailing Address)

(Owner's Signature)

(City) (State) (Zip Code)

(Owner's Name - Please Print)

(Owner's Mailing Address)

(Owner's Signature)

(City) (State) (Zip Code)

(Owner's Name - Please Print)

(Owner's Mailing Address)

(Owner's Signature)

(City) (State) (Zip Code)

(Owner's Name - Please Print)	(Owner's Signature)		
(Owner's Mailing Address)	(City)	(State)	(Zip Code)
(Owner's Name - Please Print)	(Owner's Signature)		
(Owner's Mailing Address)	(City)	(State)	(Zip Code)
(Owner's Name - Please Print)	(Owner's Signature)		
(Owner's Mailing Address)	(City)	(State)	(Zip Code)
(Owner's Name - Please Print)	(Owner's Signature)		
(Owner's Mailing Address)	(City)	(State)	(Zip Code)

18 U.S.C. 1001 and 43 U.S.C. 1212 make it a crime for any person knowingly and willfully to make to any department or agency of the United States any false, fictitious or fraudulent statements or representations as to any matter within its jurisdiction.

INSTRUCTIONS

1. This certification is made under the provisions of 43 U.S.C. § 1744 and 30 U.S.C. §28-28k and the regulations thereunder (43 CFR Part 3830).
2. The claimant(s) must fill in the dates in paragraph 1 for the beginning and ending of the assessment year for which this waiver is sought.
3. The claimant(s) must fill in the date in paragraph 2 for the beginning of the assessment year for which this waiver is sought.
4. All claim and site names and BLM serial numbers must be listed for the mining claims, mill sites, and tunnel sites for which the waiver is sought.
5. All owners of the mining claims, mill sites, and tunnel sites and their addresses must be given.
6. This waiver form must be signed by all the claimants or their designated agent, in original form. If an agent is designated, a notarized designation of agent, signed by all of the claimants with proper address given, must be submitted with this waiver.
7. This form must be filed no later than September 1st for the upcoming assessment year in the BLM State Office where the mining claims or sites are recorded, or the waiver cannot be granted by the BLM. (Example: To obtain a waiver for the assessment year 2012, which begins on September 1, 2011, you must qualify for and file for a waiver no later than September 1, 2011, in the proper BLM State Office.)
8. For all mining claims which require assessment work, you must record an affidavit of labor on or before the December 30th immediately following the filing of this waiver. For all other mining claims or sites waived, you must record a notice of intent to hold on or before the December 30th immediately following the filing of this waiver.
9. Mill and tunnel sites may also be listed on this waiver and be waived from payment of the maintenance fee. A notice of intent to hold for these sites is required to be filed by the December 30th following the filing of this waiver.

RECEIVED
 BLM STATE OFFICE
 PHOENIX, ARIZONA
 2011 JAN - 10 PM

FOR OFFICIAL USE ONLY

UNITED STATES
DEPARTMENT OF THE INTERIOR
BUREAU OF LAND MANAGEMENT
MAINTENANCE FEE WAIVER CERTIFICATION

FORM APPROVED
OMB NO. 1004-0114
Expires: October 31, 2016

SEE INSTRUCTIONS ON PAGE 2

1. This small miner waiver is filed for the assessment year beginning on September 1, 2015 and ending on September 1, 2016.
2. The undersigned and all related parties owned ten or fewer mining claims, mill, or tunnel sites located and maintained on Federal lands in the United States of America on September 1, 2015.
3. The undersigned have performed the assessment work required by law for each mining claim listed prior to filing this waiver and understand that by filing this form, the undersigned must file an affidavit of assessment work with the Bureau of Land Management (BLM) by the December 30th following the filing of this waiver.
4. The undersigned understand that if the assessment work obligation has not yet come due under 30 U.S.C. 28 (for those claims in their first assessment year only), a notice of intent to hold reciting this condition must be recorded by the December 30th following the filing of this waiver.
5. The undersigned understand that mill and tunnel sites may also be listed on this waiver and be waived from payment of the maintenance fee, and that a notice of intent to hold for these sites is required to be filed with the BLM by the December 30th following the filing of this waiver.
6. The undersigned understand and acknowledge that pursuant to 43 U.S.C. 1212 and 18 U.S.C. 1001, the filing or recording of a false, fictitious, or fraudulent document with the BLM may result in a fine of up to \$250,000, a prison term not to exceed five years, or both.
7. The mining claims, mill or tunnel sites for which this waiver from payment of the maintenance fees is requested are:

CLAIM OR SITE NAME	BLM RECORDATION SERIAL NUMBER
1. <u>Banion #21</u>	<u>AMC 24294</u>
2. <u>Red Chief #5</u>	<u>AMC 24295</u>
3.	
4.	
5.	
6.	
7.	
8.	
9.	
10.	

RECEIVED
BLM ARIZONA STATE OFFICE
2016 JAN - 6 P 3:06
PHOENIX, ARIZONA

The owner(s) (claimants) of the above mining claims and sites are:

DEE ELLEN ORSBURN
(Owner's Name - Please Print)
5631 MODDISON AVE
(Owner's Mailing Address)

Dee Ellen Osburn
(Owner's Signature)
SACRAMENTO CA 95819
(City) (State) (Zip Code)

(Owner's Name - Please Print)

(Owner's Signature)

(Owner's Mailing Address)

(City) (State) (Zip Code)

(Owner's Name - Please Print)

(Owner's Signature)

(Owner's Mailing Address)

(City) (State) (Zip Code)

(Owner's Name - Please Print)

(Owner's Signature)

(Owner's Mailing Address)

(City) (State) (Zip Code)

(Owner's Name - Please Print)	(Owner's Signature)		
(Owner's Mailing Address)	(City)	(State)	(Zip Code)
(Owner's Name - Please Print)	(Owner's Signature)		
(Owner's Mailing Address)	(City)	(State)	(Zip Code)
(Owner's Name - Please Print)	(Owner's Signature)		
(Owner's Mailing Address)	(City)	(State)	(Zip Code)
(Owner's Name - Please Print)	(Owner's Signature)		
(Owner's Mailing Address)	(City)	(State)	(Zip Code)

18 U.S.C. 1001 and 43 U.S.C. 1212 make it a crime for any person knowingly and willfully to make to any department or agency of the United States any false, fictitious or fraudulent statements or representations as to any matter within its jurisdiction.

INSTRUCTIONS

1. This certification is made under the provisions of 43 U.S.C. § 1744 and 30 U.S.C. §28-28k and the regulations thereunder (43 CFR Part 3830).
2. The claimant(s) must fill in the dates in paragraph 1 for the beginning and ending of the assessment year for which this waiver is sought.
3. The claimant(s) must fill in the date in paragraph 2 for the beginning of the assessment year for which this waiver is sought.
4. All claim and site names and BLM serial numbers must be listed for the mining claims, mill sites, and tunnel sites for which the waiver is sought.
5. All owners of the mining claims, mill sites, and tunnel sites and their addresses must be given.
6. This waiver form must be signed by all the claimants or their designated agent, in original form. If an agent is designated, a notarized designation of agent, signed by all of the claimants with proper address given, must be submitted with this waiver.
7. This form must be filed no later than September 1st for the upcoming assessment year in the BLM State Office where the mining claims or sites are recorded, or the waiver cannot be granted by the BLM. (Example: To obtain a waiver for the assessment year 2012, which begins on September 1, 2011, you must qualify for and file for a waiver no later than September 1, 2011, in the proper BLM State Office.)
8. For all mining claims which require assessment work, you must record an affidavit of labor on or before the December 30th immediately following the filing of this waiver. For all other mining claims or sites waived, you must record a notice of intent to hold on or before the December 30th immediately following the filing of this waiver.
9. Mill and tunnel sites may also be listed on this waiver and be waived from payment of the maintenance fee. A notice of intent to hold for these sites is required to be filed by the December 30th following the filing of this waiver.

FOR OFFICIAL USE ONLY



December 30, 2015

24294

Deputy State Director, BLM - Arizona State Office
One North Central Avenue#800
Phoenix, AZ 85004

Subject: "Waiver" follow-up for
#A MC 24294 (Barium #21)
#A MC 24295 (Red Chief #5)

At your request, 'enclosed:

1. The seven signed *Maintenance Fee Payment Waiver Certification* forms. The signatories are all of the owners of these claims.

I believe that this information will allow you to complete the already submitted paperwork file.

If there are questions, please contact me at the above address - or call 480.948.3549.

Sincerely,



Joseph Cavanaugh

RECEIVED
BLM AZ STATE OFFICE
2016 JAN - 6 P 3: 06
PHOENIX, ARIZONA


J.A. Cavanaugh
6649 Bar Z Ranch Road
Paradise Valley, Arizona 85253

RECEIVED
BLM AZ STATE OFFICE

2016 JAN -6 P 2:57

PHOENIX, ARIZONA

Deputy State Director, BLM - Arizona State
Office
One North Central Avenue#800
Phoenix, AZ 85004



8500434427 CO41



UNITED STATES
DEPARTMENT OF THE INTERIOR
BUREAU OF LAND MANAGEMENT

74
AA

24294

FORM APPROVED
OMB NO. 1004-0114
Expires: August 31, 2013

MAINTENANCE FEE WAIVER CERTIFICATION

SEE INSTRUCTIONS ON PAGE 2

1. This small miner waiver is filed for the assessment year beginning on September 1, ~~2014~~²⁰¹⁵ and ending on September 1, ~~2015~~²⁰¹⁶
2. The undersigned and all related parties owned ten or fewer mining claims, mill, or tunnel sites located and maintained on Federal lands in the United States of America on September 1, ~~2014~~²⁰¹⁵.
3. The undersigned have performed the assessment work required by law for each mining claim listed prior to filing this waiver and understand that by filing this form, an affidavit of assessment work must be recorded by the December 30th following the filing of this waiver.
4. The undersigned understand that if the assessment work obligation has not yet come due under 30 U.S.C. 28 (for those claims in their first assessment year only), a notice of intent to hold reciting this condition must be recorded by the December 30th following the filing of this waiver.
5. The undersigned understand that mill and tunnel sites may also be listed upon this waiver and be waived from payment of the maintenance fee, and that a notice of intent to hold for these sites is required to be recorded by the December 30th immediately following the filing of this waiver.
6. The undersigned understand and acknowledge that pursuant to 43 U.S.C. 1212 and 18 U.S.C. 1001, the filing or recording of a false, fictitious, or fraudulent document with the Bureau of Land Management may result in a fine of up to \$250,000, a prison term not to exceed five years, or both.
7. The mining claims, mill or tunnel sites for which this waiver from payment of the maintenance fees is requested are:

CLAIM OR SITE NAME	BLM RECORDATION SERIAL NUMBER
1. BARIUM # 21 ✓	AMC 24294
2. RED CHIEF # 5	AMC 24295
3.	
4.	
5.	
6.	
7.	
8.	
9.	
10.	

RECEIVED
 BLM AZ STATE OFFICE
 PHOENIX ARIZONA
 2015 JUL - 1 P 3: 05

The owner(s) (claimants) of the above mining claims and sites are:

JOSEPH CAVANAUGH

(Owner's Name - Please Print)

[Signature]
(Owner's Signature)

6649 BAR Z LANE

(Street or P.O. Box)

Paradise Valley

(City)

AZ

(State)

85253

(Zip Code)

Lloyd M. Adams

(Owner's Name - Please Print)

[Signature]
(Owner's Signature)

566 CAROL LANE

(Street or P.O. Box)

Lk. Havasu City

(City)

AZ

(State)

86404

(Zip Code)

Patricia A. Preston

(Owner's Name - Please Print)

[Signature]
(Owner's Signature)

453 Condado Wly

(Street or P.O. Box)

Escondido

(City)

CA

(State)

92025

(Zip Code)

483
27
INTEREST
SEP 02 2015
BY: *[Signature]*

NW
9/2/2015

CHARLES J. CAVIVANGH

(Owner's Name - Please Print)

6169 GREEN LEAF LA

(Street or P.O. Box)

Charles J. Cavivangh
(Owner's Signature)

FORESTHILL

(City)

CA 95631

(State)

(Zip Code)

JAMES ORSBURN

(Owner's Name - Please Print)

11357 VOLCANO COURT

(Street or P.O. Box)

James Orsburn
(Owner's Signature)

GOLD RIVER

(City)

CA 95670

(State)

(Zip Code)

DEE ELLEN ORSBURN

(Owner's Name - Please Print)

5631 MODDISON AVE.

(Street or P.O. Box)

Dee Ellen Orsburn
(Owner's Signature)

SACRAMENTO

(City)

CA 95819

(State)

(Zip Code)

SYLVIA B. MILLER

(Owner's Name - Please Print)

11219 BABBITT AVE

(Street or P.O. Box)

Sylvia B. Miller
(Owner's Signature)

GRANADA HILLS

(City)

CA 91344

(State)

(Zip Code)

(Owner's Name - Please Print)

(Owner's Signature)

(Street or P.O. Box)

(City)

(State)

(Zip Code)

PHOENIX ARIZONA
JUL 1 11 03 AM
RECEIVED
BLM STATE OFFICE

Title 18 U.S.C. Section 1001 and Title 43 U.S.C. Section 1212 makes it a crime for any person knowingly and willfully to make to any department or agency of the United States any false, fictitious or fraudulent statements or representations as to any matter within its jurisdiction.

INSTRUCTIONS

1. This certification is made under the provisions of § 1744 of Title 43 and § 28-28k of Title 30 of the United States Code; and the regulations thereunder (43 CFR Part 3830).
2. The claimant(s) must fill in the dates in paragraph 1 for the beginning and ending of the assessment year for which this waiver is sought.
3. The claimant(s) must fill in the date in paragraph 2 for the beginning of the assessment year for which this waiver is sought.
4. All claim and site names and Bureau of Land Management (BLM) serial numbers must be listed for the mining claims, mill sites, and tunnel sites for which the waiver is sought.
5. All owners of the mining claims, mill sites, and tunnel sites and their addresses must be given.
6. This waiver form must be signed by all the claimants or their designated agent, in original form. If an agent is designated, a notarized designation of agent, signed by all of the claimants with proper address given, must be submitted with this waiver.
7. This form must be filed no later than September 1st for the upcoming assessment year in the BLM State Office where the mining claims or sites are recorded, or the waiver cannot be granted by the BLM. (Example: To obtain a waiver for the assessment year 2012, which begins on September 1, 2011, you must qualify for and file for a waiver no later than September 1, 2011, in the proper BLM State Office.)
8. For all mining claims which require assessment work, you must record an affidavit of labor on or before the December 30th immediately following the filing of this waiver. For all other mining claims or sites waived, you must record a notice of intent to hold on or before the December 30th immediately following the filing of this waiver.
9. Mill and tunnel sites may also be listed upon this waiver and be waived from payment of the maintenance fee. A notice of intent to hold for these sites is required to be filed by the December 30th following the filing of this waiver.

FOR OFFICIAL USE ONLY

24294

When Recorded Return Document: _____

Joseph A Cavanaugh
6649 Bar Z Ranch Road
Paradise Valley, Arizona 865253

Check here if this is a change of address.

Telephone: 480-951-0446

E-mail address: Jcava@sprynet.com


AFFIDAVIT OF PERFORMANCE OF ANNUAL WORK

1. State of Arizona, County of LaPaz ss:

2. I (Name) Joseph A Cavanaugh

3. Reside at (Address) 6649 Bar Z Ranch Road

City Paradise Valley County Maricopa



State AZ Zip 85253 being duly sworn, depose and say that I am a citizen of the United States, more than eighteen years of age, and that all of the facts set forth in this affidavit, subject to the provisions and penalties of 18 U.S.C. 1001 pertaining to the filing of false, fictitious, or fraudulent statements with the United States, are true and correct according to the best of my knowledge, information and belief.

4. Owner's name and address (If not shown in Items 1-3 above). J.J. Cavanaugh & heirs

5. That I am personally acquainted with the mining claim(s). The work and improvements were made by and at the expense of the owner(s) of said claim(s). Said contiguous group of claims, listed on this document, are situated in the

Plamosa (optional) Mining District; La Paz County, Arizona.

Line No.	AMC NUMBER	CLAIM/SITE NAME	COUNTY RECORDER DATA (If available)	TWP	RNG	SEC
1	24295	Barium #21	Originally Yuma County - now laPaz	6N	17W	S29-32
2	24294	Red Chief #5	27RC/29B Pages 202RC/230B	6N	17W	S29-32
3						
4						
5						
6						

Form: MCF108
Revised Jan. 2006
Page 1 of 2
JUL 09 2015
BY: Rdm

RECEIVED
 BLM ARIZONA STATE OFFICE
 2015 JUL - 1 P 3:05
 PHOENIX, ARIZONA
 BLM
 Date
 Stamp

7					
8					
9					
10					

6. That between the dates starting at 12 o'clock noon on September 1, 20 14 and ending at 12 o'clock noon on September 1, 20 15 at least \$ 200 dollars worth of work and improvements were done and performed upon said claim(s) or upon one or more of a contiguous group of claims for the benefit of all, wholly or partly outside of a contiguous group of claims for the benefit of all, not including the location work.


7. That the following persons were employed to perform the work and improvements described herein: _____
Joseph A Cavanaugh, Marvin Adams and Noma Cavanaugh

8. That the work and improvements performed were: _____
Removed overburden; Repaired road; Stockpiled ore; Exposed more vein and Deepened trench

9. Dated: 5/12/2015 Signature: _____

SUBSCRIBED AND SWORN TO before me, a Notary Public, this _____ 20 15

By: Joseph A Cavanaugh
 Notary Public _____



My Commission Expires 01.16.2016

No. of Claims: 2 x \$10 = \$20.00
 Check No.: 967 Init. AA
 Receipt No.: 3333829
 For BLM Use Only

Bureau of Land Management
 Arizona State Office
www.az.blm.gov



June 22, 2015

Director, BLM - Arizona Region
One North Central Avenue#800
Phoenix, AZ 85004

Subject: Federal filing for Cavanaugh Claims -
#A MC 24294 (Barium #21)
#A MC 24295 (Red Chief #5)

Three items are enclosed:

1. The recorded *Affidavit of Performance of Annual Work* - for evidence of this year's assessment work.
2. A check for \$20 for the filing fees.
3. The signed *Maintenance Fee Payment Waiver Certification* form. The signatories are all of the owners of these claims.

I believe that this information will allow you to complete the current year's paperwork.

If there are questions, please contact me at the above address - or call 480.948.3549.

Sincerely,

Joseph Cavanaugh

RECEIVED
BLM ARIZONA OFFICE
2015 JUL -1 P 3:05
PHOENIX, ARIZONA

J.A. Cavanaugh
6649 Bar Z Ranch Road
Paradise Valley, Arizona 85253

RECEIVED
BLM AZ STATE OFFICE

2015 JUL -1 P 3:04

PHOENIX, ARIZONA

PHOENIX AZ 852

29 JUN 2015 PM 11 L



**Director, BLM - Arizona Region
One North Central Avenue#800
Phoenix, AZ 85004**

85004442700



United States Department of the Interior
Bureau of Land Management
 LANDS/RECREATION & PLANNING
 ONE N CENTRAL AVE
 PHOENIX, AZ 85004 -2203
 Phone: 602-417-9200

Receipt

No: 3333829

Transaction #: 3431348	
Date of Transaction: 07/02/2015	
CUSTOMER:	
JOSEPH CAVANAUGH 6649 BAR Z RANCH RD PARADISE VALLEY, AZ 85253 US	

LINE #	QTY	DESCRIPTION	REMARKS	UNIT PRICE	TOTAL
1	1.00	LOCATABLE MINERALS / MINING CLAIMS-NOT NEW-UNADJUD, ONE AUTH NO. ONLY / MINING CLAIM MONEY RECEIVED CASES: AMC24295/\$20.00	MAINT FEE WAIVER (2) 2016 / POL (2) 2015	- n/a -	20.00
TOTAL:					\$20.00

PAYMENT INFORMATION					
1	AMOUNT:	20.00	POSTMARKED:	06/29/2015	
	TYPE:	CHECK	RECEIVED:	07/01/2015	
	CHECK NO:	967			
	NAME:	CAVANAUGH, JOSEPH PO BOX 273 DEWEY AZ 86327 US			

REMARKS

This receipt was generated by the automated BLM Collections and Billing System and is a paper representation of a portion of the official electronic record contained therein.

ENTERED
 JUL 09 2015
 BY: R. B. M.



October 13, 2015

Iran Reyman
Legal Instrument Examiner
Bureau of Land Management – Mining Affairs
One N Central Avenue#800
Phoenix, AZ 85004

Subject: Maintenance Fee Waiver form

I am in receipt of your October 7th letter accompanying the new form [OMB NO. 1004-0114]. I see that the new version has no substantive changes from the one we used [other than the date]. But I do understand the administrative need to use the “right” form [and appreciate your bringing this to our attention].

However, before I should start the signing process for the claim-owning family members, there is an apparent misunderstanding that needs to be cleared. The new form was ^(ENCLOSED) prefilled with “... beginning on September 1, **2015** and ending on September 1, **2016.**”

The completed form to be replaced used “... beginning on September 1, **2014** and ending on September 1, **2015.**” It was signed by the various owners over a period of time – but within the period being reported on. The attestation we are making is past tense [“owned”]. We could not really make this statement about a future period of time.

This this mean you are providing the new form for the next cycle [paperwork to be filed in 2016]? Or were the dates inadvertently filled in for the next cycle and should be corrected to align with the already completed paperwork cycle?

If there are questions, please contact me at the above address - or call 480.948.3549.

Sincerely,



Joseph Cavanaugh

RECEIVED
BLM AZ STATE OFFICE
2015 OCT 15 P 2:47
PHOENIX, ARIZONA

UNITED STATES
DEPARTMENT OF THE INTERIOR
BUREAU OF LAND MANAGEMENT
MAINTENANCE FEE WAIVER CERTIFICATION

FORM APPROVED
OMB NO. 1004-0114
Expires: October 31, 2016

SEE INSTRUCTIONS ON PAGE 2

1. This small miner waiver is filed for the assessment year beginning on September 1, 2015 and ending on September 1, 2016.
2. The undersigned and all related parties owned ten or fewer mining claims, mill, or tunnel sites located and maintained on Federal lands in the United States of America on September 1, 2015.
3. The undersigned have performed the assessment work required by law for each mining claim listed prior to filing this waiver and understand that by filing this form, the undersigned must file an affidavit of assessment work with the Bureau of Land Management (BLM) by the December 30th following the filing of this waiver.
4. The undersigned understand that if the assessment work obligation has not yet come due under 30 U.S.C. 28 (for those claims in their first assessment year only), a notice of intent to hold reciting this condition must be recorded by the December 30th following the filing of this waiver.
5. The undersigned understand that mill and tunnel sites may also be listed on this waiver and be waived from payment of the maintenance fee, and that a notice of intent to hold for these sites is required to be filed with the BLM by the December 30th following the filing of this waiver.
6. The undersigned understand and acknowledge that pursuant to 43 U.S.C. 1212 and 18 U.S.C. 1001, the filing or recording of a false, fictitious, or fraudulent document with the BLM may result in a fine of up to \$250,000, a prison term not to exceed five years, or both.
7. The mining claims, mill or tunnel sites for which this waiver from payment of the maintenance fees is requested are:

CLAIM OR SITE NAME	BLM RECORDATION SERIAL NUMBER
1.	
2.	
3.	
4.	
5.	
6.	
7.	
8.	
9.	
10.	

PHOENIX, ARIZONA
2015 OCT 15 P 2 47
RECEIVED
BLM AZ STATE OFFICE

The owner(s) (claimants) of the above mining claims and sites are:

_____ (Owner's Name - Please Print)	_____ (Owner's Signature)
_____ (Owner's Mailing Address)	_____ (City) (State) (Zip Code)

_____ (Owner's Name - Please Print)	_____ (Owner's Signature)
_____ (Owner's Mailing Address)	_____ (City) (State) (Zip Code)

_____ (Owner's Name - Please Print)	_____ (Owner's Signature)
_____ (Owner's Mailing Address)	_____ (City) (State) (Zip Code)

_____ (Owner's Name - Please Print)	_____ (Owner's Signature)
_____ (Owner's Mailing Address)	_____ (City) (State) (Zip Code)

(Owner's Name - Please Print)	(Owner's Signature)		
(Owner's Mailing Address)	(City)	(State)	(Zip Code)
(Owner's Name - Please Print)	(Owner's Signature)		
(Owner's Mailing Address)	(City)	(State)	(Zip Code)
(Owner's Name - Please Print)	(Owner's Signature)		
(Owner's Mailing Address)	(City)	(State)	(Zip Code)
(Owner's Name - Please Print)	(Owner's Signature)		
(Owner's Mailing Address)	(City)	(State)	(Zip Code)

RECEIVED
 BLM AZ STATE OFFICE
 2015 OCT 15 PM 4:47
 PHOENIX, ARIZONA

18 U.S.C. 1001 and 43 U.S.C. 1212 make it a crime for any person knowingly and willfully to make to any department or agency of the United States any false, fictitious or fraudulent statements or representations as to any matter within its jurisdiction.

INSTRUCTIONS

1. This certification is made under the provisions of 43 U.S.C. § 1744 and 30 U.S.C. §28-28k and the regulations thereunder (43 CFR Part 3830).
2. The claimant(s) must fill in the dates in paragraph 1 for the beginning and ending of the assessment year for which this waiver is sought.
3. The claimant(s) must fill in the date in paragraph 2 for the beginning of the assessment year for which this waiver is sought.
4. All claim and site names and BLM serial numbers must be listed for the mining claims, mill sites, and tunnel sites for which the waiver is sought.
5. All owners of the mining claims, mill sites, and tunnel sites and their addresses must be given.
6. This waiver form must be signed by all the claimants or their designated agent, in original form. If an agent is designated, a notarized designation of agent, signed by all of the claimants with proper address given, must be submitted with this waiver.
7. This form must be filed no later than September 1st for the upcoming assessment year in the BLM State Office where the mining claims or sites are recorded, or the waiver cannot be granted by the BLM. (Example: To obtain a waiver for the assessment year 2012, which begins on September 1, 2011, you must qualify for and file for a waiver no later than September 1, 2011, in the proper BLM State Office.)
8. For all mining claims which require assessment work, you must record an affidavit of labor on or before the December 30th immediately following the filing of this waiver. For all other mining claims or sites waived, you must record a notice of intent to hold on or before the December 30th immediately following the filing of this waiver.
9. Mill and tunnel sites may also be listed on this waiver and be waived from payment of the maintenance fee. A notice of intent to hold for these sites is required to be filed by the December 30th following the filing of this waiver.

FOR OFFICIAL USE ONLY

Joseph Cavanaugh
6649 Bar Z Ranch Road
Paradise Valley, AZ 85253

RECEIVED
BLM AZ STATE OFFICE

2015 OCT 15 P 2:40

PHOENIX, ARIZONA

Iran Reyman
Legal Instrument Examiner
Bureau of Land Management – Mining
Affairs
One N Central Avenue#800
Phoenix, AZ 85004

PHOENIX AZ 852

13 OCT 2015 PM 3 L



85004442700



AMC 24294

Form 3830-2
(September 2010)

UNITED STATES
DEPARTMENT OF THE INTERIOR
BUREAU OF LAND MANAGEMENT

39

FORM APPROVED
OMB NO. 1004-0114
Expires: August 31, 2013

MAINTENANCE FEE WAIVER CERTIFICATION

A.H.

SEE INSTRUCTIONS ON PAGE 2


1. This small miner waiver is filed for the assessment year beginning on September 1, 2013 and ending on September 1, 2014.
2. The undersigned and all related parties owned ten or fewer mining claims, mill, or tunnel sites located and maintained on Federal lands in the United States of America on September 1, 2013.
3. The undersigned have performed the assessment work required by law for each mining claim listed prior to filing this waiver and understand that by filing this form, an affidavit of assessment work must be recorded by the December 30th following the filing of this waiver.
4. The undersigned understand that if the assessment work obligation has not yet come due under 30 U.S.C. 28 (for those claims in their first assessment year only), a notice of intent to hold reciting this condition must be recorded by the December 30th following the filing of this waiver.
5. The undersigned understand that mill and tunnel sites may also be listed upon this waiver and be waived from payment of the maintenance fee, and that a notice of intent to hold for these sites is required to be recorded by the December 30th immediately following the filing of this waiver.
6. The undersigned understand and acknowledge that pursuant to 43 U.S.C. 1212 and 18 U.S.C. 1001, the filing or recording of a false, fictitious, or fraudulent document with the Bureau of Land Management may result in a fine of up to \$250,000, a prison term not to exceed five years, or both.
7. The mining claims, mill or tunnel sites for which this waiver from payment of the maintenance fee is requested are:

CLAIM OR SITE NAME	BLM RECORDATION SERIAL NUMBER
1. BARIUM # 21	AMC 24294
2. RED CHIEF # 5	AMC 24295
3.	
4.	
5.	
6.	
7.	
8.	
9.	
10.	

RECEIVED
BLM AZ STATE OFFICE
PHOENIX, ARIZONA
21th MAY 30 P 3:14

The owner(s) (claimants) of the above mining claims and sites are:


JOSEPH CAVANAUGH
(Owner's Name - Please Print)


(Owner's Signature)

6649 BAR Z RANCH ROAD
(Street or P.O. Box)

Paradise Valley AZ 85253
(City) (State) (Zip Code)

LOYD M. ADAMS
(Owner's Name - Please Print)


(Owner's Signature)

560 CAROL LANE
(Street or P.O. Box)

LE Havasu City AZ 86404
(City) (State) (Zip Code)

JAMES A. ORSBURN
(Owner's Name - Please Print)


(Owner's Signature)

11357 VOLCANO COURT
(Street or P.O. Box)

GOLD RIVER CA 95670
(City) (State) (Zip Code)

ENTERED
JUN 17 2014
BY: JM

DEE ELLEN ORSBURN

(Owner's Name - Please Print)

Dee Ellen Orsburn

(Owner's Signature)

5631 MODDISON AVE

(Street or P.O. Box)

SACRAMENTO

(City)

CA

(State)

95819

(Zip Code)

Patricia Preston

(Owner's Name - Please Print)

Patricia Preston

(Owner's Signature)

453 Condado Way

(Street or P.O. Box)

Escondido

(City)

CA

(State)

92025

(Zip Code)

CHARLES J CAVANAUGH

(Owner's Name - Please Print)

(Owner's Signature)

6169 GREEN LEAF LA

(Street or P.O. Box)

FORESTHILL

(City)

CA

(State)

95631

(Zip Code)

SYLVIA B MILLER

(Owner's Name - Please Print)

Sylvia B. Miller

(Owner's Signature)

11219 DABBITT AVE

(Street or P.O. Box)

GRANADA HILLS

(City)

CA

(State)

91344-4116

(Zip Code)

(Owner's Name - Please Print)

(Owner's Signature)

(Street or P.O. Box)

(City)

(State)

(Zip Code)

Title 18 U.S.C. Section 1001 and Title 43 U.S.C. Section 1212 makes it a crime for any person knowingly and willfully to make to any department or agency of the United States any false, fictitious or fraudulent statements or representations as to any matter within its jurisdiction.

INSTRUCTIONS

1. This certification is made under the provisions of § 1744 of Title 43 and § 28-28k of Title 30 of the United States Code; and the regulations thereunder (43 CFR Part 3830).
2. The claimant(s) must fill in the dates in paragraph 1 for the beginning and ending of the assessment year for which this waiver is sought.
3. The claimant(s) must fill in the date in paragraph 2 for the beginning of the assessment year for which this waiver is sought.
4. All claim and site names and Bureau of Land Management (BLM) serial numbers must be listed for the mining claims, mill sites, and tunnel sites for which the waiver is sought.
5. All owners of the mining claims, mill sites, and tunnel sites and their addresses must be given.
6. This waiver form must be signed by all the claimants or their designated agent, in original form. If an agent is designated, a notarized designation of agent, signed by all of the claimants with proper address given, must be submitted with this waiver.
7. This form must be filed no later than September 1st for the upcoming assessment year in the BLM State Office where the mining claims or sites are recorded, or the waiver cannot be granted by the BLM. (Example: To obtain a waiver for the assessment year 2012, which begins on September 1, 2011, you must qualify for and file for a waiver no later than September 1, 2011, in the proper BLM State Office.)
8. For all mining claims which require assessment work, you must record an affidavit of labor on or before the December 30th immediately following the filing of this waiver. For all other mining claims or sites waived, you must record a notice of intent to hold on or before the December 30th immediately following the filing of this waiver.
9. Mill and tunnel sites may also be listed upon this waiver and be waived from payment of the maintenance fee. A notice of intent to hold for these sites is required to be filed by the December 30th following the filing of this waiver.

FOR OFFICIAL USE ONLY

When Recorded Return Document o:

Joseph A Cavanaugh
6649 Bar Z Ranch Road
Paradise Valley, Arizona 865253

Check here if this is a change of address.

Telephone: 480-951-0446

E-mail address: Jcava@sprynet.com

AFFIDAVIT OF PERFORMANCE OF ANNUAL WORK

1. State of Arizona, County of LaPaz ss:


2. I (Name) Joseph A Cavanaugh

3. Reside at (Address) 6649 Bar Z Ranch Road

City Paradise Valley County Maricopa

State AZ Zip 85253 being duly sworn, depose and say that I am a citizen of the United States, more than eighteen years of age, and that all of the facts set forth in this affidavit, subject to the provisions and penalties of 18 U.S.C. 1001 pertaining to the filing of false, fictitious, or fraudulent statements with the United States, are true and correct according to the best of my knowledge, information and belief.

4. Owner's name and address (If not shown in Items 1-3 above). J.J. Cavanaugh & heirs



5. That I am personally acquainted with the mining claim(s). The work and improvements were made by and at the expense of the owner(s) of said claim(s). Said contiguous group of claims, listed on this document, are situated in the Plamosa (optional) Mining District; La Paz County, Arizona.

Line No.	AMC NUMBER	CLAIM/SITE NAME	COUNTY RECORDER DATA (If available)	TWP	RNG	SEC
1	24295	Barium #21	Originally Yuma County - now laPaz	6N	17W	S29-32
2	24294	Red Chief #5	27RC/29B Pages 202RC/230B	6N	17W	S29-32
3						
4						
5						
6						

ENTERED
JUN 17 2014
BY: *Rm*

RECEIVED
BLM AZ STATE OFFICE
2014 MAY 30 P 3:14
PHOENIX, ARIZONA

BLM
Date
Stamp

7					
8					
9					
10					

6. That between the dates starting at 12 o'clock noon on September 1, 20¹³ and ending at 12 o'clock noon on September 1, 20¹⁴ at least \$ 200 dollars worth of work and improvements were done and performed upon said claim(s) or upon one or more of a contiguous group of claims for the benefit of all, wholly or partly outside of a contiguous group of claims for the benefit of all, not including the location work.

7. That the following persons were employed to perform the work and improvements described herein: _____
Trinity Adams, Matt Adams, Randi Eshelman, Tristen Adams, Joseph A Cavanaugh, Marvin Adams and Noma Cavanaugh

8. That the work and improvements performed were: _____
Removed overburden; Exposed more vein; Repaired roads; Stockpiled ore and Deepened trenches

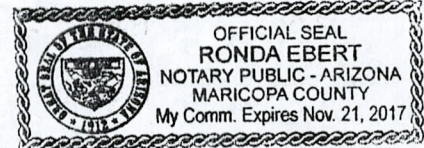
9. Dated: 4/14/2014 Signature: _____

SUBSCRIBED AND SWORN TO before me, a Notary Public, this 14th day of April 20 14

By: _____

Notary Public Ronda M Ebert

My Commission Expires 11/21/17



Bureau of Land Management
 Arizona State Office
www.az.blm.gov

No. of Claims: 2 x \$10 = \$20.00
 Check No.: 6874 Init. A.E.T.
 Receipt No.: _____
 For BLM Use Only



May 22, 2014

Director, BLM - Arizona Region
One North Central Avenue #800
Phoenix, AZ 85004

Subject: Federal filing for Cavanaugh Claims -
#A MC 24294 (Barium #21)
#A MC 24295 (Red Chief #5)

Three items are enclosed:

1. The recorded *Affidavit of Performance of Annual Work* - for evidence of this year's assessment work.
2. A check for \$20 for the filing fees.
3. The signed *Maintenance Fee Payment Waiver Certification* form. The signatories are all of the owners of these claims.

I believe that this information will allow you to complete the current year's paperwork.

If there are questions, please contact me at the above address - or call 480.948.3549.

Sincerely,

Joseph Cavanaugh

RECEIVED
BLM AZ STATE OFFICE
2014 MAY 30 P 3:13
PHOENIX, ARIZONA

United States Department of the Interior
Bureau of Land Management
 LANDS/RECREATION & PLANNING
 ONE N CENTRAL AVE
 PHOENIX, AZ 85004 -2203
 Phone: 602-417-9200

Receipt

No: 3046731

Transaction #: 3137399	
Date of Transaction: 06/02/2014	
CUSTOMER:	
JOSEPH CAVANAUGH 6649 BAR Z RANCH RD PARADISE VALLEY, AZ 85253 US	

LINE #	QTY	DESCRIPTION	REMARKS	UNIT PRICE	TOTAL
1	1.00	LOCATABLE MINERALS / MINING CLAIMS-NOT NEW-UNADJUD, ONE AUTH NO. ONLY / MINING CLAIM MONEY RECEIVED CASES: AMC24294/\$20.00	MAINT FEE WAIVER (2) 2015 / POL (2) 2014	- n/a -	20.00
TOTAL:					\$20.00

PAYMENT INFORMATION					
1	AMOUNT:	20.00	POSTMARKED:	05/29/2014	
	TYPE:	CHECK	RECEIVED:	05/30/2014	
	CHECK NO:	6874			
	NAME:	CAVANAUGH, JOSEPH PO BOX 273 PARADISE VALLEY AZ 85253 US			

REMARKS

This receipt was generated by the automated BLM Collections and Billing System and is a paper representation of a portion of the official electronic record contained therein.

Customer Name Update Screen

System ID: MC

Name: ADAMS LOYD M

Lookup

Proprietor #: 2129029

Renumber To:

Category: P - PRIVATE

Address: 560 CAROL LN

City: LAKE HAVASU CITY

State: AZ

Zip: 864042300

UNDELIVERABLE

Email:

Save

Save/Override DataFlux

Delete

Renumber

Customer details successfully saved for Customer Id 2129029

UNITED STATES
DEPARTMENT OF THE INTERIOR
BUREAU OF LAND MANAGEMENT

24294

117

MAINTENANCE FEE WAIVER CERTIFICATION

FORM APPROVED
OMB NO. 1004-0114
Expires: August 31, 2013

SEE INSTRUCTIONS ON PAGE 2

1. This small miner waiver is filed for the assessment year beginning on September 1, 2012 and ending on September 1, 2013.
2. The undersigned and all related parties owned ten or fewer mining claims, mill, or tunnel sites located and maintained on Federal lands in the United States of America on September 1, 2012.
3. The undersigned have performed the assessment work required by law for each mining claim listed prior to filing this waiver and understand that by filing this form, an affidavit of assessment work must be recorded by the December 30th following the filing of this waiver.
4. The undersigned understand that if the assessment work obligation has not yet come due under 30 U.S.C. 28 (for those claims in their first assessment year only), a notice of intent to hold reciting this condition must be recorded by the December 30th following the filing of this waiver.
5. The undersigned understand that mill and tunnel sites may also be listed upon this waiver and be waived from payment of the maintenance fee, and that a notice of intent to hold for these sites is required to be recorded by the December 30th immediately following the filing of this waiver.
6. The undersigned understand and acknowledge that pursuant to 43 U.S.C. 1212 and 18 U.S.C. 1001, the filing or recording of a false, fictitious, or fraudulent document with the Bureau of Land Management may result in a fine of up to \$250,000, a prison term not to exceed five years, or both.
7. The mining claims, mill or tunnel sites for which this waiver from payment of the maintenance fees is requested are:

CLAIM OR SITE NAME	BLM RECORDATION SERIAL NUMBER
1. BARIUM # 21	AMC 24294
2. RED CHIEF # 5	AMC 24295
3.	
4.	
5.	
6.	
7.	
8.	
9.	
10.	

The owner(s) (claimants) of the above mining claims and sites are:

JOSEPH A. CAVANAUGH

(Owner's Name - Please Print)

6649 BAR Z RANCH ROAD

(Street or P.O. Box)

PARADISE VALLEY AZ 85253

(City) (State) (Zip Code)

LOYD M. ADAMS

(Owner's Name - Please Print)

560 CAROL WANE

(Street or P.O. Box)

LAKE HAVASU CITY AZ 86404

(City) (State) (Zip Code)

CHARLES J. CAVANAUGH

(Owner's Name - Please Print)

6169 GREEN LEAF LA

(Street or P.O. Box)

FOREST HILL CA 95631

(City) (State) (Zip Code)

[Signature]
(Owner's Signature)

[Signature]
(Owner's Signature)

[Signature]
(Owner's Signature)

RECEIVED
BLM AZ STATE OFFICE
PHOENIX, ARIZONA
2013 JUL 26 P 2:46

JAMES A. ORSBURN
(Owner's Name - Please Print)
11357 VOLCANO COURT
(Street or P.O. Box)

James A. Orsburn
(Owner's Signature)
GOLD RIVER CA 95670
(City) (State) (Zip Code)

DEE ELLEN ORSBURN
(Owner's Name - Please Print)
5631 Moddison Ave
(Street or P.O. Box)

Dee Ellen Orsburn
(Owner's Signature)
Sacramento CA 95819
(City) (State) (Zip Code)

Sylvia B. Miller
(Street or P.O. Box)
11219 BABBITT AVE
GRANADA HILLS
(Owner's Name - Please Print)
(Street or P.O. Box)

Sylvia B. Miller
(Owner's Signature)
Granada Hills, Ca. Cal. 91344-4112
(City) (State) (Zip Code)

Patricia A. Preston
(Owner's Name - Please Print)
453 Condado Wly.
(Street or P.O. Box)

Patricia A. Preston
(Owner's Signature)
Escandedo CA 92025
(City) (State) (Zip Code)

Title 18 U.S.C. Section 1001 and Title 43 U.S.C. Section 1212 makes it a crime for any person knowingly and willfully to make to any department or agency of the United States any false, fictitious or fraudulent statements or representations as to any matter within its jurisdiction.

INSTRUCTIONS

1. This certification is made under the provisions of §1744 of Title 43 and § 28-28k of Title 30 of the United States Code; and the regulations thereunder (43 CFR Part 3830).
2. The claimant(s) must fill in the dates in paragraph 1 for the beginning and ending of the assessment year for which this waiver is sought.
3. The claimant(s) must fill in the date in paragraph 2 for the beginning of the assessment year for which this waiver is sought.
4. All claim and site names and Bureau of Land Management (BLM) serial numbers must be listed for the mining claims, mill sites, and tunnel sites for which the waiver is sought.
5. All owners of the mining claims, mill sites, and tunnel sites and their addresses must be given.
6. This waiver form must be signed by all the claimants or their designated agent, in original form. If an agent is designated, a notarized designation of agent, signed by all of the claimants with proper address given, must be submitted with this waiver.
7. This form must be filed no later than September 1st for the upcoming assessment year in the BLM State Office where the mining claims or sites are recorded, or the waiver cannot be granted by the BLM. (Example: To obtain a waiver for the assessment year 2012, which begins on September 1, 2011, you must qualify for and file for a waiver no later than September 1, 2011, in the proper BLM State Office.)
8. For all mining claims which require assessment work, you must record an affidavit of labor on or before the December 30th immediately following the filing of this waiver. For all other mining claims or sites waived, you must record a notice of intent to hold on or before the December 30th immediately following the filing of this waiver.
9. Mill and tunnel sites may also be listed upon this waiver and be waived from payment of the maintenance fee. A notice of intent to hold for these sites is required to be filed by the December 30th following the filing of this waiver.

RECEIVED
STATE OFFICE
JUL 23 2011
SP 13 5:18 P

RECEIVED
BLM AZ STATE OFFICE
JUL 23 2011
P 2:46
PHOENIX ARIZONA
FOR OFFICIAL USE ONLY

When Recorded Return Document to:

Joseph A Cavanaugh
6649 Bar Z Ranch Road
Paradise Valley, Arizona 865253

Check here if this is a change of address.

Telephone: 480-951-0446

E-mail address: Jcava@sprynet.com

RECEIVED
BLM AZ STATE OFFICE
PHOENIX, ARIZONA
2013 JUL 26 P 2:46

AFFIDAVIT OF PERFORMANCE OF ANNUAL WORK

1. State of Arizona, County of LaPaz ss:

2. I (Name) Joseph A Cavanaugh

3. Reside at (Address) 6649 Bar Z Ranch Road

City Paradise Valley County Maricopa

State AZ Zip 85253

RECEIVED
BLM AZ STATE OFFICE
PHOENIX, ARIZONA
2013 JUL 26 P 2:46

BLM
Date
Stamp

being duly sworn, depose and say that I am a citizen of the United States, more than eighteen years of age, and that all of the facts set forth in this affidavit, subject to the provisions and penalties of 18 U.S.C. 1001 pertaining to the filing of false, fictitious, or fraudulent statements with the United States, are true and correct according to the best of my knowledge, information and belief.

4. Owner's name and address (If not shown in Items 1-3 above). J.J. Cavanaugh & heirs

5. That I am personally acquainted with the mining claim(s). The work and improvements were made by and at the expense of the owner(s) of said claim(s). Said contiguous group of claims, listed on this document, are situated in the

Plamosa (optional) Mining District; La Paz County, Arizona.

Line No.	AMC NUMBER	CLAIM/SITE NAME	COUNTY RECORDER DATA (If available)	TWP	RNG	SEC
1	24295	Barium #21	Originally Yuma County - now laPaz	6N	17W	S29-32
2	24294	Red Chief #5	27RC/29B Pages 202RC/230B	6N	17W	S29-32
3						
4						
5						
6						

ENTERED
AUG 28 2013
BY: AJT

AFFIDAVIT OF PERFORMANCE ANNUAL WORK - page 2

BLM
Date
Stamp

RECEIVED
BLM AZ STATE OFFICE
2013 JUL 26 P 2:46
PHOENIX, ARIZONA

7				
8				
9				
10				

6. That between the dates starting at 12 o'clock noon on September 1, 20 12 and ending at 12 o'clock noon on September 1, 20 13 at least \$ 200 dollars worth of work and improvements were done and performed upon said claim(s) or upon one or more of a contiguous group of claims for the benefit of all, wholly or partly outside of a contiguous group of claims for the benefit of all, not including the location work.


7. That the following persons were employed to perform the work and improvements described herein: _____
Marvin Adams, Noma Cavanaugh, Jerry Truesdail and Joseph A Cavanaugh

8. That the work and improvements performed were: _____
Removed overburden. Repaired roads, exposed addition vein sides, stockpiled ore and deepened trenches

9. Dated: 5/3/2013 Signature: _____


SUBSCRIBED AND SWORN TO before me, a Notary Public, this 3 day of May 20 13

By: _____
 Notary Public _____
 My Commission Expires Jan 8, 2017



Bureau of Land Management
 Arizona State Office
www.az.blm.gov

No. of Claims: 2 x \$10 = \$20.00
 Check No.: 6649 Init. A.W.
 Receipt No.: 2841622
 For BLM Use Only





July 22, 2013

Director, BLM - Arizona Region
One North Central Avenue#800
Phoenix, AZ 85004

Subject: Federal filing for Cavanaugh Claims -
#A MC 24294 (Barium #21)
#A MC 24295 (Red Chief #5)

Three items are enclosed:

1. The recorded *Affidavit of Labor Performed and Improvements Made* - for evidence of this year's assessment work.
2. A check for \$20 for the filing fees.
3. The signed *Maintenance Fee Payment Waiver Certification* form. The signatories are all of the owners of these claims.

I believe that this information will allow you to complete the current year's paperwork.

If there are questions, please contact me at the above address - or call 480.948.3549.

Sincerely,

Joseph Cavanaugh

2013 JUL 26 9 51 AM
BLM AZ STATE OFFICE
PHOENIX, ARIZONA

RECEIVED
BLM AZ STATE OFFICE
2013 JUL 26 P 2:46
PHOENIX, ARIZONA

RECEIVED
BLM AZ STATE OFFICE

2013 JUL 26 P 2:46

PHOENIX, ARIZONA


2013 JUL 26 P 2:46

RECEIVED

Joseph Cavanaugh
6649 Bar Z Ranch Road
Paradise Valley, AZ 85253

PHOENIX AZ 8

25 JUL 2013 PM 3



RECEIVED
BLM AZ STATE OFFICE

2013 JUL 26 P 2:46

PHOENIX, ARIZONA

Director, BLM - Arizona Region
One North Central Avenue#800
Phoenix, AZ 85004



85004442700



**United States Department of the Interior
Bureau of Land Management
LANDS/RECREATION & PLANNING
ONE N CENTRAL AVE
PHOENIX, AZ 85004 -2203
Phone: 602-417-9200**

Receipt

No: 2841622

Transaction #: 2927232	
Date of Transaction: 07/29/2013	
CUSTOMER:	
JOSEPH CAVANAUGH 6649 BAR Z RANCH RD PARADISE VALLEY, AZ 85253 US	

LINE #	QTY	DESCRIPTION	REMARKS	UNIT PRICE	TOTAL
1	1.00	LOCATABLE MINERALS / MINING CLAIMS-NOT NEW-UNADJUD, ONE AUTH NO. ONLY / MINING CLAIM MONEY RECEIVED CASES: AMC24294/\$20.00	MAINT FEE WAIVER (2) 2014 / POL (2) 2013	- n/a -	20.00
TOTAL:					\$20.00

PAYMENT INFORMATION					
1	AMOUNT:	20.00	POSTMARKED:	07/25/2013	
	TYPE:	CHECK	RECEIVED:	07/26/2013	
	CHECK NO:	6649			
	NAME:	CAVANAUGH, JOSEPH PO BOX 273 DEWEY AZ 86327 US			

REMARKS

This receipt was generated by the automated BLM Collections and Billing System and is a paper representation of a portion of the official electronic record contained therein.

MAINTENANCE FEE WAIVER CERTIFICATION

FORM APPROVED
OMB NO. 1004-0114
Expires: December 31, 2006

SEE INSTRUCTIONS ON REVERSE

AMC 24294

1. This small miner waiver is filed for the assessment year beginning at noon on September 1, 2011 and ending at noon on September 1, 2012.
2. The undersigned and all related parties owned ten or fewer mining claims, mill, or tunnel sites located and maintained on Federal lands in the United States of America on September 1, 2011.
3. The undersigned have performed the assessment work required by law for each mining claim listed prior to filing this waiver and understand that by filing this form; an affidavit of assessment work must be recorded by the December 30th following the filing of this waiver.
4. The undersigned understand that if the assessment work obligation has not yet come due under 30 U.S.C. 28 (for those claims in their first assessment year only); a notice of intent to hold reciting this condition must be recorded by the December 30th following the filing of this waiver.
5. The undersigned understand that mill and tunnel sites may also be listed upon this waiver and be waived from payment of the maintenance fee; and that a notice of intent to hold for these sites is required to be recorded by the December 30th immediately following the filing of this waiver.
6. The undersigned understand and acknowledge that pursuant to 43 U.S.C. 1212 and 18 U.S.C. 1001; the filing or recording of a false, fictitious, or fraudulent document with the Bureau of Land Management may result in a fine of up to \$250,000, a prison term not to exceed five years, or both.
7. The mining claims, mill or tunnel sites for which this waiver from payment of the maintenance fees is requested are:

CLAIM OR SITE NAME	BLM RECORDATION SERIAL NUMBER
1. BARUM # 21	AMC 24295
2. RED CHIEF #5	AMC 24294
3.	
4.	
5.	
6.	
7.	
8.	
9.	
10.	

RECEIVED
BLM AZ STATE OFFICE
2012 MAY 30 PM 1:38
PHOENIX, ARIZONA

The owner(s) (claimants) of the above mining claims and sites are:

JOSEPH A. CAVANAUGH ✓
 (Owner's Name - Please Print)
 6649 BARZ RANCH ROAD
 (Street or P.O. Box)
 PARADISE VALLEY AZ 85253
 (City) (State) (Zip Code)

[Signature]
 (Owner's Signature)

LOYD M. ADAMS ✓
 (Owner's Name - Please Print)
 2221 SISOUTE
 (Street or P.O. Box)
 MISSION Viejo CA 92691
 (City) (State) (Zip Code)

[Signature]
 (Owner's Signature)

CHARLES J. CAVANAUGH ✓
 (Owner's Name - Please Print)
 6169 GREEN LEAF LN
 (Street or P.O. Box)
 FURSTHILL CA 95631
 (City) (State) (Zip Code)

[Signature]
 (Owner's Signature)

(Continued on page 2)

ENTERED INTO COMPUTER
MAY 31 2012 PB

JAMES A. ORSBURN ✓
(Owner's Name - Please Print)

11357 VOLCANO COURT
(Street or P.O. Box)

James A. Orsburn
(Owner's Signature)

GOLD RIVER CA 95670
(City) (State) (Zip Code)

DEE ELLEN ORSBURN ✓
(Owner's Name - Please Print)

5631 MODDISON AVE
(Street or P.O. Box)

Dee Ellen Orsburn
(Owner's Signature)

SACRAMENTO CA 95819
(City) (State) (Zip Code)

Patricia Preston ✓
(Owner's Name - Please Print)

453 Condado Wly
(Street or P.O. Box)

Patricia Preston
(Owner's Signature)

ESCONDIDO CA 92025
(City) (State) (Zip Code)

SYLVIA MILLER ✓
(Owner's Name - Please Print)

11219 BABBITT AVE
(Street or P.O. Box)

Sylvia Miller
(Owner's Signature)

Granada Hills Ca 91344-4116
(City) (State) (Zip Code)

INSTRUCTIONS

1. This certification is made under the provisions of § 1744 of Title 43 and § 28-28k of Title 30 of the United States Code; and the regulations thereunder (43 CFR Part 3830).
2. The claimant(s) must fill in the dates in paragraph 1 for the beginning and ending of the assessment year for which this waiver is sought.
3. The claimant(s) must fill in the date in paragraph 2 for the beginning of the assessment year for which this waiver is sought.
4. All claim and site names and Bureau of Land Management (BLM) serial numbers must be listed for the mining claims, mill sites, and tunnel sites for which the waiver is sought.
5. All owners of the mining claims, mill sites, and tunnel sites and their addresses must be given.
6. This waiver form must be signed by all the claimants or their designated agent, in original form. If an agent is designated, a notarized designation of agent, signed by all of the claimants with proper address given, must be submitted with this waiver.
7. This form must be filed no later than September 1st for the upcoming assessment year in the BLM State Office where the mining claims or sites are recorded, or the waiver cannot be granted by the BLM. (Example: to obtain a waiver for the assessment year 2000, which begins at noon on September 1, 1999, you must qualify for and file for a waiver no later than September 1, 1999, in the proper BLM State Office).
8. For all mining claims which require assessment work, you must record an affidavit of labor on or before the December 30th immediately following the filing of this waiver. For all other mining claims or sites waived, you must record a notice of intent to hold on or before the December 30th immediately following the filing of this waiver.
9. Mill and tunnel sites may also be listed upon this waiver and be waived from payment of the maintenance fee. A notice of intent to hold for these sites is required to be filed by the December 30th following the filing of this waiver.

NOTICE/BURDEN HOURS STATEMENT

The Privacy Act of 1974, as amended, and the regulation in 43 CFR 2.48(d) provide that you be furnished the following information in connection with the information required by this certification of waiver from rental fees.

AUTHORITY: 30 U.S.C. 28-28k; 43 U.S.C. 1201, 1457, 1740, and 1744; and 43 CFR 3830.

PRINCIPLE PURPOSE: This information is to be used to verify that the owner(s) (claimants) of a mining claim has complied with 30 U.S.C. 28f and is entitled to perform assessment work in lieu of paying the maintenance fee for the mining claims listed on this form.

ROUTINE USE: (1) Adjudication of the claimant(s) certification of waiver from paying the maintenance fee otherwise required by 30 U.S.C. 28f. (2) Disclosure may be made to appropriate Federal agencies when location is made within the agency's geographic area of responsibility. (3) Information from the record and/or the record will be transferred to the appropriate Federal, State, or local agency, or a member of the public in response to a specific request for pertinent information. (4) Information may also be provided to the Department of Justice or in a proceeding before a court or adjudicative body; or to Federal, State, local or foreign agencies when needed for enforcement of civil or criminal codes or applicable regulations concerning title rights upon the public land.

EFFECT OF NOT PROVIDING INFORMATION: Disclosure of this information is required by 30 U.S.C. 28f and 43 CFR Part 3830 for those qualified claimants wishing to take the small miner waiver allowed. Failure to supply the information required in this form to support the claimants certification of waiver from payment of the otherwise required maintenance fees will result in the waiver being disallowed and the mining claims subject to forfeiture by BLM under 30 U.S.C. 28i.

The Paperwork Reduction Act of 1995 requires us to inform you that:
This information is being collected to allow the BLM to determine if you qualify for a waiver from the payment of \$100 per mining claim or site maintenance fee established in 30 U.S.C. 28f and the implementing regulations at 43 CFR 3830. A response to this request is required in accordance with the statute to obtain your benefit.

BLM would like you to know that you do not have to respond to this, or any other, Federal agency-sponsored information collection unless it displays a currently valid OMB control number.

Public reporting burden for this form is estimated to average 8 minutes (0.133 hours) per response, including time to review instructions, gathering and maintaining data, and completing and reviewing the form. Direct comments regarding this burden estimate, or any other aspect of this form, to the U.S. Department of the Interior, Bureau of Land Management, (1004-0114) Bureau Information Collection Clearance Officer (WO-630), Mail Stop 401 LS, 1849 C St., N.W., Washington, D.C. 20240.

FOR OFFICIAL USE ONLY



May 22, 2012

Director, BLM - Arizona Region
One North Central Avenue #800
Phoenix, AZ 85004

Subject: Federal filing for Cavanaugh Claims -
#A MC 24294 (Barium #21)
#A MC 24295 (Red Chief #5)

Three items are enclosed:

1. The recorded *Affidavit of Labor Performed and Improvements Made* - for evidence of this year's assessment work.
2. A check for \$20 for the filing fees.
3. The signed *Maintenance Fee Payment Waiver Certification* form. The signatories are all of the owners of these claims.

I believe that this information will allow you to complete the current year's paperwork.

If there are questions, please contact me at the above address - or call 480.948.3549.

Sincerely,



Joseph Cavanaugh

RECEIVED
BLM / PHOENIX OFFICE
2012 MAY 20 PM 1:38
BLM - ARIZONA

When Recorded Return Document to:

Joseph A Cavanaugh
6649 Bar Z Ranch Road
Paradise Valley, Arizona 865253

AMC 24294

Check here is this is a change of address.

Telephone: 480-951-0446

E-mail address: Jcava@sprynet.com

AFFIDAVIT OF PERFORMANCE OF ANNUAL WORK

1. State of Arizona, County of LaPaz ss:

2. I (Name) Joseph A Cavanaugh

3. Reside at (Address) 6649 Bar Z Ranch Road

City Paradise Valley County Maricopa

State AZ Zip 85253

RECEIVED
 BLM AZ STATE OFFICE
 PHOENIX, ARIZONA
 2012 MAY 30 PM 1:35
 BLM Date Stamp

being duly sworn, depose and say that I am a citizen of the United States, more than eighteen years of age, and that all of the facts set forth in this affidavit, subject to the provisions and penalties of 18 U.S.C. 1001 pertaining to the filing of false, fictitious, or fraudulent statements with the United States, are true and correct according to the best of my knowledge, information and belief.

4. Owner's name and address (If not shown in Items 1-3 above). J.J. Cavanaugh & heirs

5. That I am personally acquainted with the mining claim(s). The work and improvements were made by and at the expense of the owner(s) of said claim(s). Said contiguous group of claims, listed on this document, are situated in the

Plamosa (optional) Mining District; La Paz County, Arizona.

Line No.	AMC NUMBER	CLAIM/SITE NAME	COUNTY RECORDER DATA (If available)	TWP	RNG	SEC
1	24295	Barium #21	Originally Yuma County - now laPaz	6N	17W	S29-32
2	24294	Red Chief #5	27RC/29B Pages 202RC/230B	6N	17W	S29-32
3						
4						
5						
6						

ENTERED INTO COMPUTER
 JUN 01 2012

AFFIDAVIT OF PERFORMANCE U ANNUAL WORK - page 2

BLM
Date
Stamp

2012 MAY 30 PM 1:38
PHOENIX, ARIZONA

RECEIVED
BLM

7						
8						
9						
10						

6. That between the dates starting at 12 o'clock noon on September 1, 2011 and ending at 12 o'clock noon on September 1, 2012 at least \$ 200 dollars worth of work and improvements were done and performed upon said claim(s) or upon one or more of a contiguous group of claims for the benefit of all, wholly or partly outside of a contiguous group of claims for the benefit of all, not including the location work.

7. That the following persons were employed to perform the work and improvements described herein: Charles Cavanaugh, Matt Yeary, Marvin Adams, Theron Preston, Joseph A Cavanaugh, Aaron Eshelman,

8. That the work and improvements performed were: Removed overburden, discovered and exposed new vein section. Replaced papers and claim markers, repaired road, stockpiled ore and deepened trenches

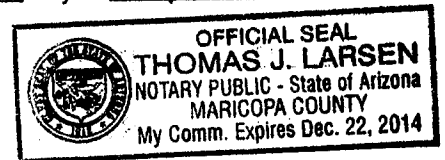
9. Dated: 4/20/2012 Signature: [Signature]

SUBSCRIBED AND SWORN TO before me, a Notary Public, this 20 day of April 2012

By: Thomas J. Larsen

Notary Public Thomas J. Larsen

My Commission Expires 12/22/2014



Bureau of Land Management
Arizona State Office
www.az.blm.gov

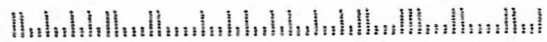
No. of Claims: 2 x \$10 = \$20.00
Check No.: 5735 Init. A.J.
Receipt No.: 2579229
For BLM Use Only

Form: MCF108
Revised Jan. 2006
Page 2 of 2

Joseph Cavanaugh
6649 Bar Z Ranch Road
Paradise Valley, Arizona 85253

Director, BLM - Arizona Region
One North Central Avenue#800
Phoenix, AZ 85004

85004442700



United States Department of the Interior
Bureau of Land Management
 LANDS/RECREATION & PLANNING
 ONE N CENTRAL AVE
 PHOENIX, AZ 85004 -2203
 Phone: 602-417-9200

Receipt

No: 2579729

Transaction #: 2659298	ENTERED INTO COMPUTER
Date of Transaction: 05/31/2012	
CUSTOMER:	MAY 31 2012 <i>PB</i>
JOSEPH CAVANAUGH 6649 BAR Z RANCH RD PARADISE VALLEY, AZ 85253 US	VERIFIED JUN 04 2012 <i>PB</i>

LINE #	QTY	DESCRIPTION	REMARKS	UNIT PRICE	TOTAL
1	1.00	LOCATABLE MINERALS / MINING CLAIMS- NOT NEW-UNADJUD, ONE AUTH NO. ONLY / MINING CLAIM MONEY RECEIVED CASES: AMC24295/\$20.00	MAINT FEE WAIVER (2) 2013 / POL (2) 2012	- n/a -	20.00
TOTAL:					\$20.00

PAYMENT INFORMATION			
1	AMOUNT:	20.00	POSTMARKED: 05/29/2012
	TYPE:	CHECK	RECEIVED: 05/31/2012
	CHECK NO:	5735	
	NAME:	CAVANAUGH, JOSEPH PO BOX 273 DEWEY AZ 86327 US	

REMARKS

This receipt was generated by the automated BLM Collections and Billing System and is a paper representation of a portion of the official electronic record contained therein.

CBS Export Results Report

Include Resolved Records

Record Status

Error Records (E/M/I)

Accepted Records (A/W)

"On Hold" Records (H)

All Records (for s/n or receipt nr)

Exported, No Results From CBS

New (not yet exported)

Search Criteria

Enter export Date (mm/dd/yyyy) | ALL

Serial Number match (optional) |

Receipt Nr (optional) | 2579729

Export Nr (exclusive) |

LR2000 User (defaults to login) | ALL

Query

Reset

Responsible Area (Errors Only)

User (U,X)

Programmer (P,X)

All (U,P,X)

User Guide

Resend?	Export Nr	A/D	Serial Nr	Mult	Code	\$ Amount	Remarks	Receipt Nr	LR2000 User	#Msg	Resolved?	OK	Stat1	Area	CBS Msg 1	Stat2	Area	Msg 2	CBS 392 ID	392 \$ Amt	Action Update Date	Resend	Resend Orig	Export Date
<input type="checkbox"/>	3515895	A	AMC24294	480	10.00	2012	2579729	PAULINEB	I	<input type="checkbox"/>	<input type="checkbox"/>		E	U	MISSING CBS_ACT_ID_392 VALUE						5/31/2012 12:34			5/31/2012
<input type="checkbox"/>	3515896	A	AMC24295	480	10.00	2012	2579729	PAULINEB	I	<input type="checkbox"/>	<input type="checkbox"/>		E	U	MISSING CBS_ACT_ID_392 VALUE						5/31/2012 12:35			5/31/2012
<input type="checkbox"/>	3515984	D	AMC24294	480	10.00	2012	2579729	PAULINEB	I	<input type="checkbox"/>	<input type="checkbox"/>		I	U	ORIG ADD REJECTED; DELETE NOT SENT TO CBS					0.00	6/1/2012 7:23	0		6/1/2012
<input type="checkbox"/>	3515985	D	AMC24295	480	10.00	2012	2579729	PAULINEB	I	<input type="checkbox"/>	<input type="checkbox"/>		I	U	ORIG ADD REJECTED; DELETE NOT SENT TO CBS					0.00	6/1/2012 7:24	0		6/1/2012
<input type="checkbox"/>	3515986	A	AMC24294	480	10.00	2012	2579729	PAULINEB	I	<input type="checkbox"/>	<input type="checkbox"/>		A		ACCPT				1792112	20.00	6/1/2012 7:25			6/1/2012
<input type="checkbox"/>	3515987	A	AMC24295	480	10.00	2012	2579729	PAULINEB	I	<input type="checkbox"/>	<input type="checkbox"/>		A		ACCPT				1792112	20.00	6/1/2012 7:25			6/1/2012

47

AMC 24294

MAINTENANCE FEE WAIVER CERTIFICATION

FORM APPROVED
OMB NO. 1004-0114
Expires: December 31, 2006


SEE INSTRUCTIONS ON REVERSE

1. This small miner waiver is filed for the assessment year beginning at noon on September 1, 2011 and ending at noon on September 1, 2012.
2. The undersigned and all related parties owned ten or fewer mining claims, mill, or tunnel sites located and maintained on Federal lands in the United States of America on September 1, _____.
3. The undersigned have performed the assessment work **required by law** for each mining claim listed **prior to filing this waiver** and understand that by filing this form; an affidavit of assessment work **must** be recorded by the December 30th following the filing of this waiver.
4. The undersigned understand that if the assessment work obligation has not yet come due under 30 U.S.C. 28 (for those claims in their first assessment year only); a notice of intent to hold reciting this condition **must** be recorded by the December 30th following the filing of this waiver.
5. The undersigned understand that mill and tunnel sites may also be listed upon this waiver and be waived from payment of the maintenance fee; and that a notice of intent to hold for these sites is required to be recorded by the December 30th immediately following the filing of this waiver.
6. The undersigned understand and acknowledge that pursuant to 43 U.S.C. 1212 and 18 U.S.C. 1001; the filing or recording of a false, fictitious, or fraudulent document with the Bureau of Land Management may result in a fine of up to \$250,000, a prison term not to exceed five years, or both.
7. The mining claims, mill or tunnel sites for which this waiver from payment of the maintenance fees is requested are:


CLAIM OR SITE NAME	BLM RECORDATION SERIAL NUMBER
1. <u>BARIUM # 21</u>	<u>AMC 24295</u>
2. <u>RED CHIEF #5</u>	<u>AMC 24294</u>
3.	
4.	
5.	
6.	
7.	
8.	
9.	
10.	

The owner(s) (claimants) of the above mining claims and sites are:

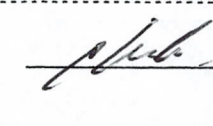
JOSEPH CAVANAUGH
(Owner's Name - Please Print)
6649 BAR Z RANCH ROAD
(Street or P.O. Box)
PARADISE VALLEY AZ 85253
(City) (State) (Zip Code)


(Owner's Signature)

Lloyd M. Adams
(Owner's Name - Please Print)
22211 SISANTE
(Street or P.O. Box)
MISSION VIEJO CA 92691
(City) (State) (Zip Code)


(Owner's Signature)

CHARLES J CAVANAUGH
(Owner's Name - Please Print)
6169 GREEN LEAF LANE
(Street or P.O. Box)
FORESTHILL CA 95631
(City) (State) (Zip Code)


(Owner's Signature)

RECEIVED
BLM AZ STATE OFFICE
DENIX, ARIZONA
2011 MAY 26 A 7:39

(Continued on page 2)



May 19, 2011

Director, BLM - Arizona Region
One North Central Avenue #800
Phoenix, AZ 85004

Subject: Federal filing for Cavanaugh Claims -
#A MC 24294 (Barium #21)
#A MC 24295 (Red Chief #5)


Three items are enclosed:

1. The [new style] recorded *Affidavit of Labor Performed and Improvements Made* - for evidence of this year's assessment work.
2. A check for \$20 for the filing fees.
3. The signed *Maintenance Fee Payment Waiver Certification* form. The signatories are all of the owners of these claims.

I believe that this information will allow you to complete the current year's paperwork.

If there are questions, please contact me at the above address - or call 480.948.3549.

Sincerely,



Joseph Cavanaugh

NO. OF CLAIMS
AMOUNT
RECEIPT NO.
INIT:

** BLM-ASO **

2
20.00
23514100
SPJ

RECEIVED
BLM ARIZONA REGION
2011 MAY 26 A 7:40

When Recorded Return Document to:

Joseph A Cavanaugh
67649 Bar Z Ranch Road
Paradise Valley, Arizona 865253

Check here is this is a change of address.
 Telephone: 480-951-0446
 E-mail address: Jcava@sprynet.com

AFFIDAVIT OF PERFORMANCE OF ANNUAL WORK

1. State of Arizona, County of LaPaz ss:
 2. I (Name) Joseph A Cavanaugh
 3. Reside at (Address) 6649 Bar Z Ranch Road
 City Paradise Valley County Maricopa
 State AZ Zip 85253

BLM
 Date
 Stamp
 2011 MAY 26 A 1:10
 RECEIVED
 BLM

being duly sworn, depose and say that I am a citizen of the United States, more than eighteen years of age, and that all of the facts set forth in this affidavit, subject to the provisions and penalties of 18 U.S.C. 1001 pertaining to the filing of false, fictitious, or fraudulent statements with the United States, are true and correct according to the best of my knowledge, information and belief.
 4. Owner's name and address (If not shown in Items 1-3 above). J.J. Cavanaugh & heirs


5. That I am personally acquainted with the mining claim(s). The work and improvements were made by and at the expense of the owner(s) of said claim(s). Said contiguous group of claims, listed on this document, are situated in the Plamosa (optional) Mining District; La Paz County, Arizona.

Line No.	AMC NUMBER	CLAIM/SITE NAME	COUNTY RECORDER DATA (If available)	TWP	RNG	SEC
✓ 1	24295	Barium #21	Originally Yuma County - now laPaz	6N	17W	S29-32
✓ 2	24294	Red Chief #5	27RC/29B Pages 202RC/230B	6N	17W	S29-32
3						
4						
5						
6						

ENTERED INTO COMPUTER

JUN 01 2011
 cm

AFFIDAVIT OF PERFORMANCE ANNUAL WORK - page 2



7						
8						
9						
10						

6. That between the dates starting at 12 o'clock noon on September 1, 20 10 and ending at 12 o'clock noon on September 1, 20 11 at least \$ 100 dollars worth of work and improvements were done and performed upon said claim(s) or upon one or more of a contiguous group of claims for the benefit of all, wholly or partly outside of a contiguous group of claims for the benefit of all, not including the location work.

7. That the following persons were employed to perform the work and improvements described herein: Noma Cavanaugh and Joseph A Cavanaugh

8. That the work and improvements performed were: Removed overburden, Exposed new vein section, repaired road, stockpiled ore and deepened trenches

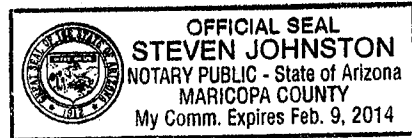
9. Dated: 4/6/11 Signature: [Signature]

SUBSCRIBED AND SWORN TO before me, a Notary Public, this 6th day of April 20 11

By: STEVEN O. JOHNSTON

Notary Public [Signature]

My Commission Expires FEB. 6TH 2014



Bureau of Land Management
Arizona State Office
www.az.blm.gov

No. of Claims: _____ x \$10 = _____
 Check No.: _____ Init. _____
 Receipt No.: _____
 For BLM Use Only

United States Department of the Interior
Bureau of Land Management
 LANDS/RECREATION & PLANNING
 ONE N CENTRAL AVE
 PHOENIX, AZ 85004 -2203
 Phone:

Receipt

No: 2351460

Transaction #: 2425824	
Date of Transaction: 05/26/2011	
CUSTOMER:	
JOSEPH CAVANAUGH 6649 BAR Z RANCH RD PARADISE VALLEY, AZ 85253 US	

LINE #	QTY	DESCRIPTION	REMARKS	UNIT PRICE	TOTAL
1	1.00	LOCATABLE MINERALS / MINING CLAIMS-NOT NEW-UNADJUD, ONE AUTH NO. ONLY / MINING CLAIM MONEY RECEIVED CASES: AMC24294/\$20.00	POL/WAIVER-2	- n/a -	20.00
TOTAL:					\$20.00

PAYMENT INFORMATION					
1	AMOUNT:	20.00	POSTMARKED:	N/A	
	TYPE:	CHECK	RECEIVED:	05/26/2011	
	CHECK NO:	5640			
	NAME:	CAVANAUGH, JOSEPH PO BOX 273 86327 US			

REMARKS

This receipt was generated by the automated BLM Collections and Billing System and is a paper representation of a portion of the official electronic record contained therein.

Joseph Cavanaugh
6649 Bar Z Ranch Road
Paradise Valley, Arizona 85253

PHOENIX AZ 850

21 MAY 11 PM 8



RECEIVED
BLM AZ STATE OFFICE
2011 MAY 25 P 3:20
PHOENIX, ARIZONA

Director, BLM - Arizona Region
One North Central Avenue #800
Phoenix, AZ 85004

8500484427 0041



LR2000 Production

Customer Name Update Screen

Case Recordation

New
View/Update

Mining Claims

View/Update
Mass Action
Mass Remarks

LLD / Land

View LLD

Customer Name

New
View/Update

Transaction Rpts

Mass Upd Report
MC CBS Export
CBS Import Rpt
Data Scan
Case Scan

Administration

My Permissions
Decode Tables



Switch Screen

System ID:MC

Name: ORSBURN DEE ELLEN

Lookup

Proprietor #: 2235828

Renumber To:

Category: P - PRIVATE

Address: 5842 BEECH AVE

City: ORANGEVALE

State: CA

Zip: 95662

Save

Save/Override Data

Delete

Renumber

address changed

MAY ³¹ 2011

cm

Function Keys

Alt <-	Back
Alt ->	Forward
Alt-F2	Switch
Alt-F4	Close
Backspace	Back

4me

FORM APPROVED
OMB NO. 1004-0114
Expires: February 28, 2010

MAINTENANCE FEE WAIVER CERTIFICATION

AMC 24294

SEE INSTRUCTIONS ON REVERSE

1. This small miner waiver is filed for the assessment year beginning at noon on September 1, 2009, and ending at noon on September 1, 2010.
2. The undersigned and all related parties owned ten or fewer mining claims, mill, or tunnel sites located and maintained on Federal lands in the United States of America on September 1, ____.
3. The undersigned have performed the assessment work **required by law** for each mining claim listed **prior to filing this waiver** and understand that by filing this form; an affidavit of assessment work **must** be recorded by the December 30th following the filing of this waiver.
4. The undersigned understand that if the assessment work obligation has not yet come due under 30 U.S.C. 28 (for those claims in their first assessment year only); a notice of intent to hold reciting this condition **must** be recorded by the December 30th following the filing of this waiver.
5. The undersigned understand that mill and tunnel sites may also be listed upon this waiver and be waived from payment of the maintenance fee; and that a notice of intent to hold for these sites is required to be recorded by the December 30th immediately following the filing of this waiver.
6. The undersigned understand and acknowledge that pursuant to 43 U.S.C. 1212 and 18 U.S.C. 1001; the filing or recording of a false, fictitious, or fraudulent document with the Bureau of Land Management may result in a fine of up to \$250,000, a prison term not to exceed five years, or both.
7. The mining claims, mill or tunnel sites for which this waiver from payment of the maintenance fees is requested are:

CLAIM OR SITE NAME	BLM RECORDATION SERIAL NUMBER
1. Barium #21	AMC 2012 94
2. Red chief #5	AMC 2012 95
3.	RECEIVED BLM AT STATE OFFICE PHOENIX, ARIZONA JUN - 14 A 7:58
4.	
5.	
6.	
7.	
8.	
9.	
10.	

The owner(s) (claimants) of the above mining claims and sites are:

JOSEPH A. CAVANAUGH ✓
 (Owner's Name - Please Print)
6649 BAR Z RANCH ROAD
 (Street or P.O. Box)
PARADISE VALLEY AZ 85257
 (City) (State) (Zip Code)

[Signature]
 (Owner's Signature)

LOYD M. ADAMS ✓
 (Owner's Name - Please Print)
22211 SISANTE
 (Street or P.O. Box)
MISSION DIEGO CA 92691
 (City) (State) (Zip Code)

[Signature]
 (Owner's Signature)

CHARLES CAVANAUGH ✓
 (Owner's Name - Please Print)
6169 GREEN LEAF LA
 (Street or P.O. Box)
FORESTHILL CA 95631
 (City) (State) (Zip Code)

[Signature]
 (Owner's Signature)

ENTERED INTO COMPUTER

AUG 12 2010 PB

Jim ORSBURN ✓
(Owner's Name - Please Print)
11357 VOLCANO COURT
(Street or P.O. Box)

Jim Orsburn
(Owner's Signature)
GOLD RIVER CA 95670
(City) (State) (Zip Code)

DEE ELLEN ORSBURN ✓
(Owner's Name - Please Print)
5842 BEECH AVE
(Street or P.O. Box)

Dee Ellen Orsburn
(Owner's Signature)
ORANOEVALE CA 95662
(City) (State) (Zip Code)

SYLVIA MILLER ✓
(Owner's Name - Please Print)
11219 BABBITT AVE
(Street or P.O. Box)

Sylvia Miller
(Owner's Signature)
GRANADA Hills CA 91344
(City) (State) (Zip Code)

Patricia A. Preston ✓
(Owner's Name - Please Print)
45.3 Condado Hwy
(Street or P.O. Box)

Patricia A. Preston
(Owner's Signature)
Esccondido CA 92025
(City) (State) (Zip Code)

INSTRUCTIONS

1. This certification is made under the provisions of § 1744 of Title 43 and § 28-28k of Title 30 of the United States Code; and the regulations thereunder (43 CFR Part 3830).
2. The claimant(s) **must** fill in the dates in paragraph 1 for the beginning and ending of the assessment year for which this waiver is sought.
3. The claimant(s) **must** fill in the date in paragraph 2 for the beginning of the assessment year for which this waiver is sought.
4. All claim and site names and Bureau of Land Management (BLM) serial numbers **must** be listed for the mining claims, mill sites, and tunnel sites for which the waiver is sought.
5. All owners of the mining claims, mill sites, and tunnel sites and their addresses **must** be given.
6. This waiver form **must** be signed by all the claimants or their designated agent, in original form. If an agent is designated, a notarized designation of agent, signed by all of the claimants with proper address given, **must** be submitted with this waiver.
7. This form **must** be filed no later than September 1st for the upcoming assessment year in the BLM State Office where the mining claims or sites are recorded, or the waiver cannot be granted by the BLM. (Example: to obtain a waiver for the assessment year 2000, which begins at noon on September 1, 1999, you **must** qualify for and file for a waiver no later than September 1, 1999, in the proper BLM State Office).
8. For all mining claims which require assessment work, you **must** record an affidavit of labor on or before the December 30th immediately following the filing of this waiver. For all other mining claims or sites waived, you must record a notice of intent to hold on or before the December 30th immediately following the filing of this waiver.
9. Mill and tunnel sites may also be listed upon this waiver and be waived from payment of the maintenance fee. A notice of intent to hold for these sites is required to be filed by the December 30th following the filing of this waiver.

NOTICE/BURDEN HOURS STATEMENT

The Privacy Act of 1974, *as amended*, and the regulation in 43 CFR 2.48(d) provide that you be furnished the following information in connection with the information required by this certification of waiver from rental fees.

AUTHORITY: 30 U.S.C. 28-28k; 43 U.S.C. 1201, 1457, 1740, and 1744; and 43 CFR 3830.

PRINCIPLE PURPOSE: This information is to be used to verify that the owner(s) (claimants) of a mining claim has complied with 30 U.S.C. 28f and is entitled to perform assessment work in lieu of paying the maintenance fee for the mining claims listed on this form.

ROUTINE USE: (1) Adjudication of the claimant(s) certification of waiver from paying the maintenance fee otherwise required by 30 U.S.C. 28f. (2) Disclosure may be made to appropriate Federal agencies when location is made within the agency's geographic area of responsibility. (3) Information from the record and/or the record will be transferred to the appropriate Federal, State, or local agency, or a member of the public in response to a specific request for pertinent information. (4) Information may also be provided to the Department of Justice or in a proceeding before a court or adjudicative body; or to Federal, State, local or foreign agencies when needed for enforcement of civil or criminal codes or applicable regulations concerning title rights upon the public land.

EFFECT OF NOT PROVIDING INFORMATION: Disclosure of this information is required by 30 U.S.C. 28f and 43 CFR Part 3830 for those qualified claimants wishing to take the small miner waiver allowed. Failure to supply the information required in this form to support the claimants certification of waiver from payment of the otherwise required maintenance fees will result in the waiver being disallowed and the mining claims subject to forfeiture by BLM under 30 U.S.C. 28i.

The Paperwork Reduction Act of 1995 requires us to inform you that: This information is being collected to allow the BLM to determine if you qualify for a waiver from the payment of \$100 per mining claim or site maintenance fee established in 30 U.S.C. 28f and the implementing regulations at 43 CFR 3830. A response to this request is required in accordance with the statute to obtain your benefit.

BLM would like you to know that you do not have to respond to this, or any other, Federal agency-sponsored information collection unless it displays a currently valid OMB control number.

Public reporting burden for this form is estimated to average 20 minutes (.33 hours) per response, including time to review instructions, gathering and maintaining data, and completing and reviewing the form. Direct comments regarding this burden estimate, or any other aspect of this form, to the U.S. Department of the Interior, Bureau of Land Management, (1004-0114) Bureau Information Collection Clearance Officer (WO-630), Mail Stop 401 LS, 1849 C St, N.W., Washington, D.C. 20240.

FOR OFFICIAL USE ONLY

Requested By: JOSEPH CAVANAUGH
SHELLY D BAKER, RECORDER
OFFICIAL RECORDS OF LA PAZ COUNTY, AZ
04-23-2010 03:24 PM Recording Fee \$19.00

When Recorded Return Document

Joseph A Cavanaugh
67649 Bar Z Ranch Road
Paradise Valley, Arizona 865253

Check here is this is a change of address.

Telephone: 480-951-0446
E-mail address: Jcava@sprynet.com

AFFIDAVIT OF PERFORMANCE OF ANNUAL WORK

RECEIVED
BLM AZ STATE OFFICE
2010 JUN -4 A 7:58
PHOENIX, ARIZONA
BLM
Date
Stamp

1. State of Arizona, County of LaPaz ss:

2. I (Name) Joseph A Cavanaugh

6649 Bar Z Ranch Road

3. Reside at (Address)

Paradise Valley Maricopa
City County

AZ 85253
State Zip

being duly sworn, depose and say that I am a citizen of the United States, more than eighteen years of age, and that all of the facts set forth in this affidavit, subject to the provisions and penalties of 18 U.S.C. 1001 pertaining to the filing of false, fictitious, or fraudulent statements with the United States, are true and correct according to the best of my knowledge, information and belief.

4. Owner's name and address (If not shown in Items 1-3 above). J.J. Cavanaugh & heirs

5. That I am personally acquainted with the mining claim(s). The work and improvements were made by and at the expense of the owner(s) of said claim(s). Said contiguous group of claims, listed on this document, are situated in the

Plamosa (optional) Mining District; La Paz County, Arizona.

Line No.	AMC NUMBER	CLAIM/SITE NAME	COUNTY RECORDER DATA (If available)	TWP	RNG	SEC
1	24295	Barium #21	Originally Yuma County - now laPaz	6N	17W	S29-32
2	24294	Red Chief #5	27RC/29B Pages 202RC/230B	6N	17W	S29-32
3						
4						
5						
6						

ENTERED INTO COMPUTER
8/5/10 AT

AFFIDAVIT OF PERFORMANCE ANNUAL WORK - page 2

RECEIVED
BLM AZ STATE OFFICE
2010 JUN -14 A 11:58
PHOENIX, ARIZONA
BLM
Date
Stamp

7						
8						
9						
10						

6. That between the dates starting at 12 o'clock noon on September 1, 2009 and ending at 12 o'clock noon on September 1, 2010 at least \$ 100 dollars worth of work and improvements were done and performed upon said claim(s) or upon one or more of a contiguous group of claims for the benefit of all, wholly or partly outside of a contiguous group of claims for the benefit of all, not including the location work.

7. That the following persons were employed to perform the work and improvements described herein: Charles Cavanaugh, Marv Adams, Matt Adams, Rod Adams, Tamara Thibodaux and Joseph A Cavanaugh

8. That the work and improvements performed were: _____

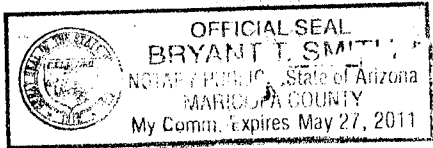
Recovered overburden, Exposed new vein section, repaired road, restored surface from previous exploration, stockpiled ore, restored boundary markers, deepened trenches, created new trench

9. Dated: 4/14/2010 Signature: _____

SUBSCRIBED AND SWORN TO before me, a Notary Public, this 16 day of April 2010

By: Bryant Smith
Notary Public _____

My Commission Expires May 27, 2011



Bureau of Land Management
Arizona State Office
www.az.blm.gov

No. of Claims:	<u>2</u>	x \$10 =	<u>20</u>
Check No.:	<u>1760</u>	Init.	<u>MSL</u>
Receipt No.:	<u>2148152</u>		
For BLM Use Only			



May 24, 2010

Director, BLM - Arizona Region
One North Central Avenue #800
Phoenix, AZ 85004

Subject: Federal filing for Cavanaugh Claims -
#A MC 24294 (Barium #21)
#A MC 24295 (Red Chief #5)


Three items are enclosed:

1. The [new style] recorded *Affidavit of Labor Performed and Improvements Made* - for evidence of this year's assessment work.
2. A check for \$20 for the filing fees.
3. The signed *Maintenance Fee Payment Waiver Certification* form. The signatories are all of the owners of these claims.

I believe that this information will allow you to complete the current year's paperwork.

If there are questions, please contact me at the above address - or call 480.948.3549.

Sincerely,



Joseph Cavanaugh

RECEIVED
BLM AZ STATE OFFICE
2010 JUN -14 A 7:58
PHOENIX, ARIZONA

United States Department of the Interior

Bureau of Land Management
 LANDS/RECREATION & PLANNING
 ONE N CENTRAL AVE
 PHOENIX, AZ 85004 -2203

Receipt

No:

2148152

Phone:

Transaction #: 2217105		ENTERED INTO COMPUTER
Date of Transaction: 06/07/2010		
CUSTOMER:	JOSEPH CAVANAUGH 67649 BAR Z RANCH RD PARADISE VALLEY, AZ 85253 US	AUG 12 2010 PB

LINE #	QTY	DESCRIPTION	REMARKS	UNIT PRICE	TOTAL
1	1.00	LOCATABLE MINERALS / MINING CLAIMS-NOT NEW-UNADJUD, ONE AUTH NO. ONLY / MINING CLAIM MONEY RECEIVED CASES: AMC24294/\$20.00	POL 2010/2 WAV	- n/a -	20.00
TOTAL:					\$20.00

PAYMENT INFORMATION					
1	AMOUNT:	20.00	POSTMARKED:	06/02/2010	
	TYPE:	CHECK	RECEIVED:	06/04/2010	
	CHECK NO:	1760			
	NAME:	CAVANAUGH, JOSEPH 67649 BAR Z RANCH RD PARADISE VALLEY AZ 85253 US			

REMARKS

This receipt was generated by the automated BLM Collections and Billing System and is a paper representation of a portion of the official electronic record contained therein.

AMC 24294

23

Form 3830-2
(January 2004)

UNITED STATES DEPARTMENT OF THE INTERIOR
BUREAU OF LAND MANAGEMENT

AMC

FORM APPROVED
OMB NO. 1004-0114
Expires: December 31, 2006

MAINTENANCE FEE WAIVER CERTIFICATION

SEE INSTRUCTIONS ON REVERSE

1. This small miner waiver is filed for the assessment year beginning at noon on September 1, 2008 and ending at noon on September 1, 2009.
2. The undersigned and all related parties owned ten or fewer mining claims, mill, or tunnel sites located and maintained on Federal lands in the United States of America on September 1, _____.
3. The undersigned have performed the assessment work **required by law** for each mining claim listed **prior to filing this waiver** and understand that by filing this form; an affidavit of assessment work **must** be recorded by the December 30th following the filing of this waiver.
4. The undersigned understand that if the assessment work obligation has not yet come due under 30 U.S.C. 28 (for those claims in their first assessment year only); a notice of intent to hold reciting this condition **must** be recorded by the December 30th following the filing of this waiver.
5. The undersigned understand that mill and tunnel sites may also be listed upon this waiver and be waived from payment of the maintenance fee; and that a notice of intent to hold for these sites is required to be recorded by the December 30th immediately following the filing of this waiver.
6. The undersigned understand and acknowledge that pursuant to 43 U.S.C. 1212 and 18 U.S.C. 1001; the filing or recording of a false, fictitious, or fraudulent document with the Bureau of Land Management may result in a fine of up to \$250,000, a prison term not to exceed five years, or both.
7. The mining claims, mill or tunnel sites for which this waiver from payment of the maintenance fees is requested are:

CLAIM OR SITE NAME	BLM RECORDATION SERIAL NUMBER
1. <u>Bonium #21</u>	<u>AMC 24294</u>
2. <u>Red Chief #5</u>	<u>AMC 24295</u>
3.	
4.	
5.	
6.	
7.	
8.	
9.	
10.	

RECEIVED
BLM AZ STATE OFFICE
2009 MAY 19 A 8:17
PHOENIX, ARIZONA

The owner(s) (claimants) of the above mining claims and sites are:

Joseph A Cavanaugh
(Owner's Name - Please Print)
6649 Bar Z Ranch Road
(Street or P.O. Box)
Paradise Valley AZ 85253
(City) (State) (Zip Code)

[Signature]
(Owner's Signature)

Lloyd M. Adams
(Owner's Name - Please Print)
22211 Sisante
(Street or P.O. Box)
Mission Viejo CA 92691
(City) (State) (Zip Code)

[Signature]
(Owner's Signature)

Jim Orsburn
(Owner's Name - Please Print)
11357 Volcano Court
(Street or P.O. Box)
Gold River CA 95670
(City) (State) (Zip Code)

[Signature]
(Owner's Signature)

(Continued on page 2)

ENTERED INTO COMPUTER
5/28/09 *[Signature]*

DEE ORSBURN
(Owner's Name - Please Print)

5842 BEECH AVE.
(Street or P.O. Box)

Dee Osburn
(Owner's Signature)

ORANGEVALE CA 95662
(City) (State) (Zip Code)

✓ CHARLES CAVANAUGH
(Owner's Name - Please Print)

6169 GREEN LEAF LA
(Street or P.O. Box)

Charles Cavanaugh
(Owner's Signature)

FORESTHILL CA 95631
(City) (State) (Zip Code)

✓ Patricia A. Preston
(Owner's Name - Please Print)

453 Condado Wy.
(Street or P.O. Box)

Patricia A. Preston
(Owner's Signature)

Escondido CA 92025
(City) (State) (Zip Code)

✓ SYLVIA B. MILLER
(Owner's Name - Please Print)

11219 BABBITT AVE
(Street or P.O. Box)

Sylvia B. Miller
(Owner's Signature)

GRANADA HILLS CA 91344-4116
(City) (State) (Zip Code)

INSTRUCTIONS

1. This certification is made under the provisions of § 1744 of Title 43 and § 28-28k of Title 30 of the United States Code; and the regulations thereunder (43 CFR Part 3830).
2. The claimant(s) must fill in the dates in paragraph 1 for the beginning and ending of the assessment year for which this waiver is sought.
3. The claimant(s) must fill in the date in paragraph 2 for the beginning of the assessment year for which this waiver is sought.
4. All claim and site names and Bureau of Land Management (BLM) serial numbers must be listed for the mining claims, mill sites, and tunnel sites for which the waiver is sought.
5. All owners of the mining claims, mill sites, and tunnel sites and their addresses must be given.
6. This waiver form must be signed by all the claimants or their designated agent, in original form. If an agent is designated, a notarized designation of agent, signed by all of the claimants with proper address given, must be submitted with this waiver.
7. This form must be filed no later than September 1st for the upcoming assessment year in the BLM State Office where the mining claims or sites are recorded, or the waiver cannot be granted by the BLM. (Example: to obtain a waiver for the assessment year 2000, which begins at noon on September 1, 1999, you must qualify for and file for a waiver no later than September 1, 1999, in the proper BLM State Office).
8. For all mining claims which require assessment work, you must record an affidavit of labor on or before the December 30th immediately following the filing of this waiver. For all other mining claims or sites waived, you must record a notice of intent to hold on or before the December 30th immediately following the filing of this waiver.
9. Mill and tunnel sites may also be listed upon this waiver and be waived from payment of the maintenance fee. A notice of intent to hold for these sites is required to be filed by the December 30th following the filing of this waiver.

NOTICE/BURDEN HOURS STATEMENT

The Privacy Act of 1974, as amended, and the regulation in 43 CFR 2.48(d) provide that you be furnished the following information in connection with the information required by this certification of waiver from rental fees.

AUTHORITY: 30 U.S.C. 28-28k; 43 U.S.C. 1201, 1457, 1740, and 1744; and 43 CFR 3830.

PRINCIPLE PURPOSE: This information is to be used to verify that the owner(s) (claimants) of a mining claim has complied with 30 U.S.C. 28f and is entitled to perform assessment work in lieu of paying the maintenance fee for the mining claims listed on this form.

ROUTINE USE: (1) Adjudication of the claimant(s) certification of waiver from paying the maintenance fee otherwise required by 30 U.S.C. 28f. (2) Disclosure may be made to appropriate Federal agencies when location is made within the agency's geographic area of responsibility. (3) Information from the record and/or the record will be transferred to the appropriate Federal, State, or local agency, or a member of the public in response to a specific request for pertinent information. (4) Information may also be provided to the Department of Justice or in a proceeding before a court or adjudicative body; or to Federal, State, local or foreign agencies when needed for enforcement of civil or criminal codes or applicable regulations concerning title rights upon the public land.

EFFECT OF NOT PROVIDING INFORMATION: Disclosure of this information is required by 30 U.S.C. 28f and 43 CFR Part 3830 for those qualified claimants wishing to take the small miner waiver allowed. Failure to supply the information required in this form to support the claimants certification of waiver from payment of the otherwise required maintenance fees will result in the waiver being disallowed and the mining claims subject to forfeiture by BLM under 30 U.S.C. 28i.

The Paperwork Reduction Act of 1995 requires us to inform you that:

This information is being collected to allow the BLM to determine if you qualify for a waiver from the payment of \$100 per mining claim or site maintenance fee established in 30 U.S.C. 28f and the implementing regulations at 43 CFR 3830. A response to this request is required in accordance with the statute to obtain your benefit.

BLM would like you to know that you do not have to respond to this, or any other, Federal agency-sponsored information collection unless it displays a currently valid OMB control number.

Public reporting burden for this form is estimated to average 8 minutes (0.133 hours) per response, including time to review instructions, gathering and maintaining data, and completing and reviewing the form. Direct comments regarding this burden estimate, or any other aspect of this form, to the U.S. Department of the Interior, Bureau of Land Management, (1004-0114) Bureau Information Collection Clearance Officer (WO-630), Mail Stop 401 LS, 1849 C St., N.W., Washington, D.C. 20240.

FOR OFFICIAL USE ONLY

Recording requested by...
And when recorded, Mail to:

Joseph Cavanaugh
6649 Bar Z Ranch Road
Town of Paradise Valley,
Arizona 85253

2009-01-16
Page 1 of 1
Requested By JOSEPH CAVANAUGH
SHELLY D BAKER, RECORDER
OFFICIAL RECORDS OF LA PAZ COUNTY, AZ
04-07-2009 01:01 PM Recording Fee \$19.00



RECEIVED
LA PAZ STATE OFFICE
2009 MAY 19 A 8:16
PIOMESA, ARIZONA

Affidavit of Labor Performed and Improvements Made

STATE OF ARIZONA, }
County of...LaPaz.....} ss.

.....J.A. Cavanaugh.....being duly sworn, deposes and says that he is a citizen of the United States and more than twenty-one years of age, and resides at Paradise Valley Maricopa.....County, State of Arizona, and is personally acquainted with the mining claims known as BARIUM#21 and RED CHIEF#5

.....(AMC 24295 & 24294...sections..29-32,..6N..17W).....
mining claims situate in.....Plomosa (6N..17W).....

Mining District, County of...LaPaz....., State of Arizona, the location notice of which is recorded in the office of the County Recorder of said County, in Book ^{27RC} ~~29B~~ * of Records of Mines, at page ^{202RC} ~~230B~~ * that between the 1st day of August....., A. D. 2008 and the 1st.....day of June.....A. D. 2009, at least Two.....

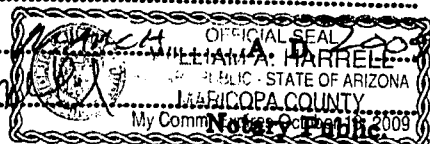
.....Hundred.....dollars worth of work and improvements were done and performed upon said claims not including the location work of said claims. Such work and improvements were made by and at the expense of J.J. Cavanaugh and heirs.....

owner..... of said claims for the purpose of complying with the laws of the United States pertaining to assessment of annual work, and.....
Joseph A Cavanaugh, Charles Cavanaugh, Theron Preston and Matt Yeary

.....were the men/employed by said owners.....and who labored upon said claim, did said work and improvements, the same being as follows, to-wit:Restored boundary markers;..

.....removed overburden; deepened trenches; repaired road; reclaimed prior explorations and stockpiled ore

Subscribed and sworn to before me this.....day of.....
by J.A. Cavanaugh, 10/18/09
(My commission expires.....)



* of YUMA County (to be transferred to LaPaz County), also recorded in LaPaz County 83-001465 B 5-1/1-2 and 83-001464 RC 5-1/1-2

United States Department of the Interior

Bureau of Land Management
 BUSINESS & SUPPORT SVCS DIV
 ONE N CENTRAL AVE SUITE 800
 PHOENIX, AZ 85004 -4427
 Phone: (602) 417-9200

Receipt

No:

1925302

Transaction #: 1988194	
Date of Transaction: 05/21/2009	
CUSTOMER:	JOSEPH CAVANAUGH 6649 BAR Z RANCH RD PARADISE VALLEY,AZ 85253 US

LINE #	QTY	DESCRIPTION	REMARKS	UNIT PRICE	TOTAL
1	1.00	LOCATABLE MINERALS / MINING CLAIMS-NOT NEW-UNADJUD,ONE AUTH NO. ONLY / MINING CLAIM MONEY RECEIVED CASES: AMC24294/\$20.00	POL 2009/2 WAV	- n/a -	20.00
TOTAL:					\$20.00

PAYMENT INFORMATION					
1	AMOUNT:	20.00	POSTMARKED:	05/15/2009	
	TYPE:	CHECK	RECEIVED:	05/19/2009	
	CHECK NO:	1429			
	NAME:	CAVANAUGH, JOSEPH 6649 BAR Z RANCH RD PARADISE VALLEY AZ 85253 US			

REMARKS
PHONE NO: 480.948.3549

This receipt was generated by the automated BLM Collections and Billing System and is a paper representation of a portion of the official electronic record contained therein.



May 12, 2009

Director, BLM - Arizona Region
One North Central Avenue #800
Phoenix, AZ 85004

Subject: Federal filing for Cavanaugh Claims -
#A MC 24294 (Barium #21)
#A MC 24295 (Red Chief #5)

RECEIVED
BLM AZ STATE OFFICE
2009 MAY 19 A 8:16
PHOENIX, ARIZONA

Three items are enclosed:

1. The recorded *Affidavit of Labor Performed and Improvements Made* - for evidence of this year's assessment work.
2. A check for \$20 for the filing fees.
3. The signed *Maintenance Fee Payment Waiver Certification* form. The signatories are all of the owners of these claims.

I believe that this information will allow you to complete the current year's paperwork.

If there are questions, please contact me at the above address - or call 480.948.3549.

Sincerely,



Joseph Cavanaugh

AMC 24294

2008-2334
Page 1 of
Requested by: JOSEPH CAVANAUGH
SHELLY D BAKER, RECORDER
OFFICIAL RECORDS OF LA PAZ COUNTY, AZ
05-02-2008 03:17 PM Recording Fee \$14.00.

Recording requested by...
And when recorded, Mail to:

Joseph Cavanaugh
6649 Bar Z Ranch Road
Town of Paradise Valley,
Arizona 85253



ENTERED INTO COMPUTER

8/2/08 Dgy

RECEIVED
LAZ STATE OFFICE
2008 MAY 21 A 1:38
PHOENIX, ARIZONA

Affidavit of Labor Performed and Improvements Made

STATE OF ARIZONA, }
County of...LaPaz..... } ss.

.....J.A. Cavanaugh.....being duly sworn, deposes and says that he is a citizen of the United States and more than twenty-one years of age, and resides atParadise Valley Maricopa.....County, State of Arizona, and is personally acquainted with the mining claimsknown as.....BARIUM#21 and RED CHIEF#5

.....(AMC 24295 & 24294 sections 29-32, 6N 17W).....mining claims situate in.....Plomosa (6N, 17W)

Mining District, County of...LaPaz....., State of Arizona, the location notice of which is recorded in the office of the County Recorder of said County, in Book 27RC of Records of Mines, at pages 202RC, 230B*, that between the 1st day of August 2007, and the 1st day of June A. D. 2008, at least Two

.....Hundred.....dollars worth of work and improvements were done and performed upon said claims not including the location work of said claims Such work and improvements were made by and at the expense of J.J. Cavanaugh and heirs

owner.s..... of said claims for the purpose of complying with the laws of the United States Joseph A Cavanaugh, Marvin Adams and Matt Yeary

.....were the men/employed by said owners.....and who labored upon said claim, did said work and improvements, the same being as follows, to-wit: Restored Boundary Markers and stolen papers, removed overburden, deepened trenches, repaired road, deepened shaft and stockpiled ore

Subscribed and sworn to before me this 21 day of APRIL A. D. 2008

(My commission expires 11/28/2011) Sally J. Samolewicz Notary Public.

SALLY J. SAMOLEWICZ
Notary Public - Arizona
Maricopa County
My Comm. Expires Nov 28, 2011



* of YUMA County (to be transferred to LaPaz County), also recorded in LaPaz County 83-001465 B 5-1/1-2 and 83-001464 RC 5-1/1-2



May 11, 2008

Director, BLM - Arizona Region
222 North Central Avenue
Phoenix, AZ 85004

Subject: Federal filing for Cavanaugh Claims -
#A MC 24294 (Barium #21)
#A MC 24295 (Red Chief #5)


Three items are enclosed:

1. The recorded *Affidavit of Labor Performed and Improvements Made* - for evidence of this year's assessment work.
2. A check for \$20 for the filing fees.
3. The signed *Maintenance Fee Payment Waiver Certification* form. The signatories are all of the owners of these claims.

I believe that this information will allow you to complete the current year's paperwork.

If there are questions, please contact me at the above address - or call 480.948.3549.

Sincerely,



Joseph Cavanaugh

RECEIVED
B.L.M. AZ STATE OFFICE
2008 MAY 21 A 7:38
PHOENIX, ARIZONA

United States Department of the Interior

Bureau of Land Management

BUSINESS & SUPPORT SVCS DIV

ONE N CENTRAL AVE SUITE 800

PHOENIX, AZ 85004 -4427

Phone: (602) 417-9200

Receipt

No:

1711922

Transaction #: 1768383	
Date of Transaction: 05/23/2008	
CUSTOMER:	JOSEPH A CAVANAUGH 6649 BAR Z RANCH RD PARADISE VALLEY, AZ 85253

LINE #	QTY	DESCRIPTION	REMARKS	UNIT PRICE	TOTAL
1	1.00	LOCATABLE MINERALS / MINING CLAIMS-NOT NEW-UNADJUD, ONE AUTH NO. ONLY / MINING CLAIM MONEY RECEIVED (455) CASES: AMC24294/\$20.00	POL/WAIVER	- n/a -	20.00
TOTAL:					\$20.00

PAYMENT INFORMATION					
1	AMOUNT:	\$20.00	POSTMARKED:	5/16/08 0:00	
	TYPE:	CHECK	RECEIVED:	05/21/2008	
	CHECK NO:	1906			
	NAME:	CAVANAUGH, JOSEPH A 6649 BAR Z RANCH RD PARADISE VALLEY AZ 85253			

REMARKS

This receipt was generated by the automated BLM Collections and Billing System and is a paper representation of a portion of the official electronic record contained therein.

AMC 24294 (49)

ENTERED INTO COMPUTER

8/2/08 [Signature]

Form 3830-2 (January 2004)

UNITED STATES DEPARTMENT OF THE INTERIOR BUREAU OF LAND MANAGEMENT

FORM APPROVED OMB NO. 1004-0114 Expires: December 31, 2006

MAINTENANCE FEE WAIVER CERTIFICATION

SEE INSTRUCTIONS ON REVERSE

- 1. This small miner waiver is filed for the assessment year beginning at noon on September 1, 2008 and ending at noon on September 1, 2009.
2. The undersigned and all related parties owned ten or fewer mining claims, mill, or tunnel sites located and maintained on Federal lands in the United States of America on September 1, 2008.
3. The undersigned have performed the assessment work required by law for each mining claim listed prior to filing this waiver and understand that by filing this form; an affidavit of assessment work must be recorded by the December 30th following the filing of this waiver.
4. The undersigned understand that if the assessment work obligation has not yet come due under 30 U.S.C. 28 (for those claims in their first assessment year only); a notice of intent to hold reciting this condition must be recorded by the December 30th following the filing of this waiver.
5. The undersigned understand that mill and tunnel sites may also be listed upon this waiver and be waived from payment of the maintenance fee; and that a notice of intent to hold for these sites is required to be recorded by the December 30th immediately following the filing of this waiver.
6. The undersigned understand and acknowledge that pursuant to 43 U.S.C. 1212 and 18 U.S.C. 1001; the filing or recording of a false, fictitious, or fraudulent document with the Bureau of Land Management may result in a fine of up to \$250,000, a prison term not to exceed five years, or both.
7. The mining claims, mill or tunnel sites for which this waiver from payment of the maintenance fees is requested are:

Table with 2 columns: CLAIM OR SITE NAME, BLM RECORDATION SERIAL NUMBER. Row 1: BARIUM #21, AMC 24294. Row 2: RED CHIEF #5, AMC 24295.

RECEIVED B.L.M. AZ STATE OFFICE 2008 MAY 2 A 7:38 PHOENIX ARIZONA

The owner(s) (claimants) of the above mining claims and sites are:

JOSEPH A CAVANAUGH (Owner's Name - Please Print) 6649 BAR Z RANCH ROAD (Street or P.O. Box) PARADISE VALLEY AZ 85253 (City) (State) (Zip Code)

[Signature] (Owner's Signature)

LOYD M ADAMS (Owner's Name - Please Print) 22211 SISANTE (Street or P.O. Box) MISSION VIEJO CA 92691 (City) (State) (Zip Code)

[Signature] (Owner's Signature)

JIM ORSBURN (Owner's Name - Please Print) 11357 VOLCANO COURT (Street or P.O. Box) GOLD RIVER CA 95670 (City) (State) (Zip Code)

[Signature] (Owner's Signature)

(Continued on page 2)

DEE ORSBURN
(Owner's Name - Please Print)

5842 BEECH AVE
(Street or P.O. Box)

CHARLES J CAVANAUGH
(Owner's Name - Please Print)

6169 GREEN LEAF LANE
(Street or P.O. Box)

Patricia A. Preston
(Owner's Name - Please Print)

453 Condado Wy
(Street or P.O. Box)

Sylvia Miller
(Owner's Name - Please Print)

17219 Barrett Ave
(Street or P.O. Box)

DEE ORSBURN
(Owner's Signature)

ORANGEVALE CA 95662
(City) (State) (Zip Code)

Charles J Cavanaugh
(Owner's Signature)

FORESTHILL CA 95631
(City) (State) (Zip Code)

Patricia A. Preston
(Owner's Signature)

ESCONDIDO CA 92025
(City) (State) (Zip Code)

Sylvia Miller
(Owner's Signature)

Granada Hills Ca 91344-4116
(City) (State) (Zip Code)

INSTRUCTIONS

1. This certification is made under the provisions of § 1744 of Title 43 and § 28-28k of Title 30 of the United States Code; and the regulations thereunder (43 CFR Part 3830).
2. The claimant(s) must fill in the dates in paragraph 1 for the beginning and ending of the assessment year for which this waiver is sought.
3. The claimant(s) must fill in the date in paragraph 2 for the beginning of the assessment year for which this waiver is sought.
4. All claim and site names and Bureau of Land Management (BLM) serial numbers must be listed for the mining claims, mill sites, and tunnel sites for which the waiver is sought.
5. All owners of the mining claims, mill sites, and tunnel sites and their addresses must be given.
6. This waiver form must be signed by all the claimants or their designated agent, in original form. If an agent is designated, a notarized designation of agent, signed by all of the claimants with proper address given, must be submitted with this waiver.

7. This form must be filed no later than September 1st for the upcoming assessment year in the BLM State Office where the mining claims or sites are recorded, or the waiver cannot be granted by the BLM. (Example: to obtain a waiver for the assessment year 2000, which begins at noon on September 1, 1999, you must qualify for and file for a waiver no later than September 1, 1999, in the proper BLM State Office).
8. For all mining claims which require assessment work, you must record an affidavit of labor on or before the December 30th immediately following the filing of this waiver. For all other mining claims or sites waived, you must record a notice of intent to hold on or before the December 30th immediately following the filing of this waiver.
9. Mill and tunnel sites may also be listed upon this waiver and be waived from payment of the maintenance fee. A notice of intent to hold for these sites is required to be filed by the December 30th following the filing of this waiver.

NOTICE/BURDEN HOURS STATEMENT

The Privacy Act of 1974, as amended, and the regulation in 43 CFR 2.48(d) provide that you be furnished the following information in connection with the information required by this certification of waiver from rental fees.

AUTHORITY: 30 U.S.C. 28-28k; 43 U.S.C. 1201, 1457, 1740, and 1744; and 43 CFR 3830.

PRINCIPLE PURPOSE: This information is to be used to verify that the owner(s) (claimants) of a mining claim has complied with 30 U.S.C. 28f and is entitled to perform assessment work in lieu of paying the maintenance fee for the mining claims listed on this form.

ROUTINE USE: (1) Adjudication of the claimant(s) certification of waiver from paying the maintenance fee otherwise required by 30 U.S.C. 28f. (2) Disclosure may be made to appropriate Federal agencies when location is made within the agency's geographic area of responsibility. (3) Information from the record and/or the record will be transferred to the appropriate Federal, State, or local agency, or a member of the public in response to a specific request for pertinent information. (4) Information may also be provided to the Department of Justice or in a proceeding before a court or adjudicative body; or to Federal, State, local or foreign agencies when needed for enforcement of civil or criminal codes or applicable regulations concerning title rights upon the public land.

EFFECT OF NOT PROVIDING INFORMATION: Disclosure of this information is required by 30 U.S.C. 28f and 43 CFR Part 3830 for those qualified claimants wishing to take the small miner waiver allowed. Failure to supply the information required in this form to support the claimants certification of waiver from payment of the otherwise required maintenance fees will result in the waiver being disallowed and the mining claims subject to forfeiture by BLM under 30 U.S.C. 28i.

The Paperwork Reduction Act of 1995 requires us to inform you that:

This information is being collected to allow the BLM to determine if you qualify for a waiver from the payment of \$100 per mining claim or site maintenance fee established in 30 U.S.C. 28f and the implementing regulations at 43 CFR 3830. A response to this request is required in accordance with the statute to obtain your benefit.

BLM would like you to know that you do not have to respond to this, or any other, Federal agency-sponsored information collection unless it displays a currently valid OMB control number.

Public reporting burden for this form is estimated to average 8 minutes (0.133 hours) per response, including time to review instructions, gathering and maintaining data, and completing and reviewing the form. Direct comments regarding this burden estimate, or any other aspect of this form, to the U.S. Department of the Interior, Bureau of Land Management, (1004-0114) Bureau Information Collection Clearance Officer (WO-630), Mail Stop 401 LS, 1849 C St., N.W., Washington, D.C. 20240.

FOR OFFICIAL USE ONLY

RECEIVED
BLM STATE OFFICE
PHOENIX, ARIZONA
MAY 21 A 7:38

Joseph Cavanaugh
6649 Bar Z Ranch Road
Paradise Valley, Arizona 85253



AMC 24294

March 12, 2007

Director, BLM - Arizona Region
222 North Central Avenue
Phoenix, AZ 85004

Subject: Federal filing for Cavanaugh Claims -
#A MC 24294 (Barium #21)
#A MC 24295 (Red Chief #5)

Three items are enclosed:

1. The recorded *Affidavit of Labor Performed and Improvements Made* - for evidence of this year's assessment work.
2. A check for \$20 for the filing fees.
3. The signed *Maintenance Fee Payment Waiver Certification* form. The signatories are all of the owners of these claims.

I believe that this information will allow you to complete the current year's paperwork.

If there are questions, please contact me at the above address - or call 480.948.3549.

Sincerely,

Joseph Cavanaugh

PHOENIX, ARIZONA

2007 MAR 20 A 7:57

RECEIVED
BLM STATE OFFICE

ENTERED IN COMPUTER

RE 4/11/07

Joseph Cavanaugh
6649 Bar Z Ranch Road
Paradise Valley, Arizona 85253

PHOENIX, AZ 850

13 MAR 07 PM 5 L



RECEIVED
B.L.M. ARIZONA STATE OFFICE

2007 MAR 20 A 7:57

PHOENIX, ARIZONA

Director, BLM - Arizona Region
222 North Central Avenue
Phoenix, AZ 85004

85004+2203



25 R2

MAINTENANCE FEE WAIVER CERTIFICATION

SEE INSTRUCTIONS ON REVERSE


AMC 24294

1. This small miner waiver is filed for the assessment year beginning at noon on September 1, 2006 and ending at noon on September 1, 2007.
2. The undersigned and all related parties owned ten or fewer mining claims, mill, or tunnel sites located and maintained on Federal lands in the United States of America on September 1, 2006.
3. The undersigned have performed the assessment work required by law for each mining claim listed prior to filing this waiver and understand that by filing this form; an affidavit of assessment work must be recorded by the December 30th following the filing of this waiver.
4. The undersigned understand that if the assessment work obligation has not yet come due under 30 U.S.C. 28 (for those claims in their first assessment year only); a notice of intent to hold reciting this condition must be recorded by the December 30th following the filing of this waiver.
5. The undersigned understand that mill and tunnel sites may also be listed upon this waiver and be waived from payment of the maintenance fee; and that a notice of intent to hold for these sites is required to be recorded by the December 30th immediately following the filing of this waiver.
6. The undersigned understand and acknowledge that pursuant to 43 U.S.C. 1212 and 18 U.S.C. 1001; the filing or recording of a false, fictitious, or fraudulent document with the Bureau of Land Management may result in a fine of up to \$250,000, a prison term not to exceed five years, or both.
7. The mining claims, mill or tunnel sites for which this waiver from payment of the maintenance fees is requested are:


CLAIM OR SITE NAME	BLM RECORDATION SERIAL NUMBER
1. <u>BARION # 21</u>	<u>AMC 24294</u>
2. <u>RED CHIEF #5</u>	<u>AMC 24295</u>
3.	
4.	
5.	
6.	
7.	
8.	
9.	
10.	

The owner(s) (claimants) of the above mining claims and sites are:


JOSEPH A. CAVANAGH
(Owner's Name - Please Print)
6649 BAR Z PANCA ROAD
(Street or P.O. Box)
PARADISE VALLEY AZ 85253
(City) (State) (Zip Code)


(Owner's Signature)

LOYD MARVIN ADAMS
(Owner's Name - Please Print)
22211 SISANTE
(Street or P.O. Box)
MISSION VIEJO CA 92691
(City) (State) (Zip Code)


(Owner's Signature)

JAMES A. ORSBURN
(Owner's Name - Please Print)
11357 VOLCANO COURT
(Street or P.O. Box)
GOLD RIVER CA 95670
(City) (State) (Zip Code)


(Owner's Signature)

(Continued on page 2)

PHOENIX, ARIZONA
RECEIVED
B.L.M. AZ STATE OFFICE
2007 MAR 20 A 7:57
ENTERED IN COMPUTER
RE 4/11/07

DEE ORSBURN
(Owner's Name - Please Print)

5842 BEECH AVE
(Street or P.O. Box)

CHARLES CAVANAUGH
(Owner's Name - Please Print)

6169 GREEN LEAF LA,
(Street or P.O. Box)

Pat Preston
(Owner's Name - Please Print)

453 Comrado Wy
(Street or P.O. Box)

SYLVIA MILLER
(Owner's Name - Please Print)

11219 RABBITT AVE
(Street or P.O. Box)

Dee Orsburn
(Owner's Signature)

ORANGEVALE CA 95662
(City) (State) (Zip Code)

Charles Cavanaugh
(Owner's Signature)

FORESTHILL CA 95631
(City) (State) (Zip Code)

Pat Preston
(Owner's Signature)

Escondido CA 92025
(City) (State) (Zip Code)

Sylvia Miller
(Owner's Signature)

GRANADA HILLS CA 91344-4116
(City) (State) (Zip Code)

INSTRUCTIONS

1. This certification is made under the provisions of § 1744 of Title 43 and § 28-28k of Title 30 of the United States Code; and the regulations thereunder (43 CFR Part 3830).
2. The claimant(s) must fill in the dates in paragraph 1 for the beginning and ending of the assessment year for which this waiver is sought.
3. The claimant(s) must fill in the date in paragraph 2 for the beginning of the assessment year for which this waiver is sought.
4. All claim and site names and Bureau of Land Management (BLM) serial numbers must be listed for the mining claims, mill sites, and tunnel sites for which the waiver is sought.
5. All owners of the mining claims, mill sites, and tunnel sites and their addresses must be given.
6. This waiver form must be signed by all the claimants or their designated agent, in original form. If an agent is designated, a notarized designation of agent, signed by all of the claimants with proper address given, must be submitted with this waiver.
7. This form must be filed no later than September 1st for the upcoming assessment year in the BLM State Office where the mining claims or sites are recorded, or the waiver cannot be granted by the BLM. (Example: to obtain a waiver for the assessment year 2000, which begins at noon on September 1, 1999, you must qualify for and file for a waiver no later than September 1, 1999, in the proper BLM State Office).
8. For all mining claims which require assessment work, you must record an affidavit of labor on or before the December 30th immediately following the filing of this waiver. For all other mining claims or sites waived, you must record a notice of intent to hold on or before the December 30th immediately following the filing of this waiver.
9. Mill and tunnel sites may also be listed upon this waiver and be waived from payment of the maintenance fee. A notice of intent to hold for these sites is required to be filed by the December 30th following the filing of this waiver.

NOTICE/BURDEN HOURS STATEMENT

The Privacy Act of 1974, as amended, and the regulation in 43 CFR 2.48(d) provide that you be furnished the following information in connection with the information required by this certification of waiver from rental fees.

AUTHORITY: 30 U.S.C. 28-28k; 43 U.S.C. 1201, 1457, 1740, and 1744; and 43 CFR 3830.

PRINCIPLE PURPOSE: This information is to be used to verify that the owner(s) (claimants) of a mining claim has complied with 30 U.S.C. 28f and is entitled to perform assessment work in lieu of paying the maintenance fee for the mining claims listed on this form.

ROUTINE USE: (1) Adjudication of the claimant(s) certification of waiver from paying the maintenance fee otherwise required by 30 U.S.C. 28f. (2) Disclosure may be made to appropriate Federal agencies when location is made within the agency's geographic area of responsibility. (3) Information from the record and/or the record will be transferred to the appropriate Federal, State, or local agency, or a member of the public in response to a specific request for pertinent information. (4) Information may also be provided to the Department of Justice or in a proceeding before a court or adjudicative body; or to Federal, State, local or foreign agencies when needed for enforcement of civil or criminal codes or applicable regulations concerning title rights upon the public land.

EFFECT OF NOT PROVIDING INFORMATION: Disclosure of this information is required by 30 U.S.C. 28f and 43 CFR Part 3830 for those qualified claimants wishing to take the small miner waiver allowed. Failure to supply the information required in this form to support the claimants certification of waiver from payment of the otherwise required maintenance fees will result in the waiver being disallowed and the mining claims subject to forfeiture by BLM under 30 U.S.C. 28i.

The Paperwork Reduction Act of 1995 requires us to inform you that:

This information is being collected to allow the BLM to determine if you qualify for a waiver from the payment of \$100 per mining claim or site maintenance fee established in 30 U.S.C. 28f and the implementing regulations at 43 CFR 3830. A response to this request is required in accordance with the statute to obtain your benefit.

BLM would like you to know that you do not have to respond to this, or any other, Federal agency-sponsored information collection unless it displays a currently valid OMB control number.

Public reporting burden for this form is estimated to average 8 minutes (0.133 hours) per response, including time to review instructions, gathering and maintaining data, and completing and reviewing the form. Direct comments regarding this burden estimate, or any other aspect of this form, to the U.S. Department of the Interior, Bureau of Land Management, (1004-0114) Bureau Information Collection Clearance Officer (WO-630), Mail Stop 401 LS, 1849 C St., N.W., Washington, D.C. 20240.

FOR OFFICIAL USE ONLY

2007 MAR 20 4 58

RECEIVED
B.L.M. AZ STATE OFFICE

Recording requested by...
And when recorded, Mail to:

Joseph Cavanaugh
6649 Bar Z Ranch Road
Town of Paradise Valley,
Arizona 85253



2007 01475
Page 1
Requested by: JOSEPH CAVANAUGH
SHELLY D BAKER, RECORDER
OFFICIAL RECORDS OF LA PAZ COUNTY, AZ
03-02-2007 03:23 PM Recording Fee \$19.00

AMC 24294

Affidavit of Labor Performed and Improvements Made

STATE OF ARIZONA, }
County of LaPaz } ss.

J.A. Cavanaugh being duly sworn, deposes and says that he is a citizen of the United States and more than twenty-one years of age, and resides at Paradise Valley Maricopa County, State of Arizona, and is personally acquainted with the mining claims known as BARIUM#21 and RED CHIEF#5

(AMC 24295 & 24294 sections 29-32, 6N 17W)
mining claims situate in Plomosa (6N, 17W)

Mining District, County of LaPaz, State of Arizona, the location notice of which is recorded in the office of the County Recorder of said County, in Book 27RC of Records of Mines, at pages 202RC, 230B* that between the 1st day of August 2006 and the 1st day of June 2007, at least Two

Hundred dollars worth of work and improvements were done and performed upon said claims not including the location work of said claims. Such work and improvements were made by and at the expense of J.J. Cavanaugh and heirs

owner of said claims for the purpose of complying with the laws of the United States pertaining to assessment of annual work, and Joseph A Cavanaugh, Marvin Adams and Dean Hanson

were the men/employed by said owners and who labored upon said claim, did said work and improvements, the same being as follows, to-wit: Restored Boundary Markers, removed overburden, deepened trenches, exposed vein continuity, deepened shaft and stockpiled ore

JENNIFER N WRIGHT
Notary Public, State of Arizona
My Commission Expires
May 15, 2009

Subscribed and sworn to before me this 21 day of February A.D. 2007
Notary Public.

* of YUMA County (to be transferred to LaPaz County) also recorded in LaPaz County 83-001465 B 5-1/1-2 and 83-001464 RC 5-1/1-2

ENTERED IN COMPUTER

RE 4/11/07

United States Department of the Interior
Bureau of Land Management
 BUSINESS & SUPPORT SVCS DIV
 ONE N CENTRAL AVE SUITE 800
 PHOENIX, AZ 85004 -4427
 Phone: (602) 417-9200

Receipt

No:

1459284

Transaction #: 1508311	
Date of Transaction: 03/20/2007	
CUSTOMER:	JOSEPH A CAVANAUGH 6649 BAR Z RANCH RD PARADISE VALLEY, AZ 85253

LINE #	QTY	DESCRIPTION	REMARKS	UNIT PRICE	TOTAL
1	1.00	LOCATABLE MINERALS / MINING CLAIMS-NOT NEW-UNADJUD, ONE AUTH NO. ONLY / MINING CLAIM MONEY RECEIVED (455) CASES: AMC24294/\$20.00	POL/WAIVER (2)	- n/a -	20.00
TOTAL:					\$20.00

PAYMENT INFORMATION					
1	AMOUNT:	\$20.00	POSTMARKED:	3/13/07 0:00	
	TYPE:	CHECK	RECEIVED:	03/20/2007	
	CHECK NO:	4779			
	NAME:	CAVANAUGH, JOSEPH A 6649 BAR Z RANCH RD PARADISE VALLEY AZ 85253			

REMARKS

This receipt was generated by the automated BLM Collections and Billing System and is a paper representation of a portion of the official electronic record contained therein.

Joseph Cavanaugh
6649 Bar Z Ranch Road
Paradise Valley, Arizona 85253



March 30, 2006

AMC 24294

Director, BLM - Arizona Region
222 North Central Avenue
Phoenix, AZ 85004

Subject: Federal filing for Cavanaugh Claims -
#A MC 24294 (Barium #21)
#A MC 24295 (Red Chief #5)


Three items are enclosed:

1. The recorded *Affidavit of Labor Performed and Improvements Made* - for evidence of this year's assessment work.
2. A check for \$20 for the filing fees.
3. The signed *Maintenance Fee Payment Waiver Certification* form. The signatories are all of the owners of these claims.

I believe that this information will allow you to complete the current year's paperwork.

If there are questions, please contact me at the above address - or call 480.948.3549.

Sincerely,



Joseph Cavanaugh

ARIZONA
STATE OFFICE
PHOENIX, ARIZONA

2006 APR - 6 P 2:42

RECEIVED
BUREAU OF
LAND MANAGEMENT

ENTERED IN COMPUTER

RS 5/5/06

MAINTENANCE FEE WAIVER CERTIFICATION

SEE INSTRUCTIONS ON REVERSE

FORM APPROVED
OMB NO. 1004-0114
Expires: December 31, 2006

AMC 24294

1. This small miner waiver is filed for the assessment year beginning at noon on September 1, 2006 and ending at noon on September 1, 2007
2. The undersigned and all related parties owned ten or fewer mining claims, mill, or tunnel sites located and maintained on Federal lands in the United States of America on September 1, _____.
3. The undersigned have performed the assessment work required by law for each mining claim listed prior to filing this waiver and understand that by filing this form; an affidavit of assessment work must be recorded by the December 30th following the filing of this waiver.
4. The undersigned understand that if the assessment work obligation has not yet come due under 30 U.S.C. 28 (for those claims in their first assessment year only); a notice of intent to hold reciting this condition must be recorded by the December 30th following the filing of this waiver.
5. The undersigned understand that mill and tunnel sites may also be listed upon this waiver and be waived from payment of the maintenance fee; and that a notice of intent to hold for these sites is required to be recorded by the December 30th immediately following the filing of this waiver.
6. The undersigned understand and acknowledge that pursuant to 43 U.S.C. 1212 and 18 U.S.C. 1001; the filing or recording of a false, fictitious, or fraudulent document with the Bureau of Land Management may result in a fine of up to \$250,000, a prison term not to exceed five years, or both.
7. The mining claims, mill or tunnel sites for which this waiver from payment of the maintenance fees is requested are:


CLAIM OR SITE NAME	BLM RECORDATION SERIAL NUMBER
1. <u>BARIUM # 21</u>	<u>AMC 24294</u>
2. <u>RED CHIEF</u>	<u>AMC 24295</u>
3.	
4.	
5.	
6.	
7.	
8.	
9.	
10.	

The owner(s) (claimants) of the above mining claims and sites are:


✓ JOSEPH A. CAVANAUGH
 (Owner's Name - Please Print)
6649 BAR Z RANCH ROAD
 (Street or P.O. Box)
PARADISE VALLEY AZ 85253
 (City) (State) (Zip Code)


 (Owner's Signature) 12/23/2005

✓ LOYD M. ADAMS
 (Owner's Name - Please Print)
22211 SISANTE
 (Street or P.O. Box)
MISSION VIEJO CA 92691
 (City) (State) (Zip Code)


 (Owner's Signature)

✓ JAMES A. ORSBURN
 (Owner's Name - Please Print)
11530 PROSPECT HILL DR
 (Street or P.O. Box)
GOLD RIVER CA 95670
 (City) (State) (Zip Code)


 (Owner's Signature)

(Continued on page 2)

RE 5/5/06

✓ PHARLES J CAVANAUGH (Owner's Name - Please Print)	<i>Pharles J Cavanaugh</i> (Owner's Signature)	1/11/06
6169 GREEN LEAF LA (Street or P.O. Box)	FORESTHILL CA (City) (State)	95631 (Zip Code)
✓ SYLVIA B MILLER (Owner's Name - Please Print)	<i>Sylvia B Miller</i> (Owner's Signature)	1-18-06
11219 BABBITT AVE (Street or P.O. Box)	GRANADA HILLS CA (City) (State)	91344 (Zip Code)
✓ Patricia A. Preston (Owner's Name - Please Print)	<i>Patricia A Preston</i> (Owner's Signature)	
453 Condado Hwy (Street or P.O. Box)	Escandido CA (City) (State)	92025 (Zip Code)
DEE ELLEN ORSBURN (Owner's Name - Please Print)	<i>Dee Ellen Orsburn</i> (Owner's Signature)	2-25-06
5842 BEECH AVENUE (Street or P.O. Box)	ORANGEVALE CA (City) (State)	95662 (Zip Code)

INSTRUCTIONS

1. This certification is made under the provisions of § 1744 of Title 43 and § 28-28k of Title 30 of the United States Code; and the regulations thereunder (43 CFR Part 3830).
2. The claimant(s) **must** fill in the dates in paragraph 1 for the beginning and ending of the assessment year for which this waiver is sought.
3. The claimant(s) **must** fill in the date in paragraph 2 for the beginning of the assessment year for which this waiver is sought.
4. All claim and site names and Bureau of Land Management (BLM) serial numbers **must** be listed for the mining claims, mill sites, and tunnel sites for which the waiver is sought.
5. All owners of the mining claims, mill sites, and tunnel sites and their addresses **must** be given.
6. This waiver form **must** be signed by all the claimants or their designated agent, in original form. If an agent is designated, a notarized designation of agent, signed by all of the claimants with proper address given, **must** be submitted with this waiver.
7. This form **must** be filed no later than September 1st for the upcoming assessment year in the BLM State Office where the mining claims or sites are recorded, or the waiver cannot be granted by the BLM. (Example: to obtain a waiver for the assessment year 2000, which begins at noon on September 1, 1999, you **must** qualify for and file for a waiver no later than September 1, 1999, in the proper BLM State Office).
8. For all mining claims which require assessment work, you **must** record an affidavit of labor on or before the December 30th immediately following the filing of this waiver. For all other mining claims or sites waived, you must record a notice of intent to hold on or before the December 30th immediately following the filing of this waiver.
9. Mill and tunnel sites may also be listed upon this waiver and be waived from payment of the maintenance fee. A notice of intent to hold for these sites is required to be filed by the December 30th following the filing of this waiver.

NOTICE/BURDEN HOURS STATEMENT

The Privacy Act of 1974, *as amended*, and the regulation in 43 CFR 2.48(d) provide that you be furnished the following information in connection with the information required by this certification of waiver from rental fees.

AUTHORITY: 30 U.S.C. 28-28k; 43 U.S.C. 1201, 1457, 1740, and 1744; and 43 CFR 3830.

PRINCIPLE PURPOSE: This information is to be used to verify that the owner(s) (claimants) of a mining claim has complied with 30 U.S.C. 28f and is entitled to perform assessment work in lieu of paying the maintenance fee for the mining claims listed on this form.

ROUTINE USE: (1) Adjudication of the claimant(s) certification of waiver from paying the maintenance fee otherwise required by 30 U.S.C. 28f. (2) Disclosure may be made to appropriate Federal agencies when location is made within the agency's geographic area of responsibility. (3) Information from the record and/or the record will be transferred to the appropriate Federal, State, or local agency, or a member of the public in response to a specific request for pertinent information. (4) Information may also be provided to the Department of Justice or in a proceeding before a court or adjudicative body; or to Federal, State, local or foreign agencies when needed for enforcement of civil or criminal codes or applicable regulations concerning title rights upon the public land.

EFFECT OF NOT PROVIDING INFORMATION: Disclosure of this information is required by 30 U.S.C. 28f and 43 CFR Part 3830 for those qualified claimants wishing to take the small miner waiver allowed. Failure to supply the information required in this form to support the claimants certification of waiver from payment of the otherwise required maintenance fees will result in the waiver being disallowed and the mining claims subject to forfeiture by BLM under 30 U.S.C. 28i.

The Paperwork Reduction Act of 1995 requires us to inform you that:

This information is being collected to allow the BLM to determine if you qualify for a waiver from the payment of \$100 per mining claim or site maintenance fee established in 30 U.S.C. 28f and the implementing regulations at 43 CFR 3830. A response to this request is required in accordance with the statute to obtain your benefit.

BLM would like you to know that you do not have to respond to this, or any other, Federal agency-sponsored information collection unless it displays a currently valid OMB control number.

Public reporting burden for this form is estimated to average 8 minutes (0.133 hours) per response, including time to review instructions, gathering and maintaining data, and completing and reviewing the form. Direct comments regarding this burden estimate, or any other aspect of this form, to the U.S. Department of the Interior, Bureau of Land Management, (1004-0114) Bureau Information Collection Clearance Officer (WO-630), Mail Stop 401 LS, 1849 C St., N.W., Washington, D.C. 20240.

FOR OFFICIAL USE ONLY

RECEIVED
BUREAU OF
LAND MANAGEMENT
PHOENIX, ARIZONA

2006 APR - 6 P 2:43

(Form 3830-2, page 2)

Recording requested by...
And when recorded, Mail to:

Joseph Cavanaugh
6649 Bar Z Ranch Road
Town of Paradise Valley,
Arizona 85253



AMC 24294

2006-01354

Page 1 of 1

Requested By: JOSEPH CAVANAUGH
SHELLY D BAKER, RECORDER
OFFICIAL RECORDS OF LA PAZ COUNTY, AZ
02-28-2006 01:34 PM Recording Fee \$19.00

Affidavit of Labor Performed and Improvements Made

STATE OF ARIZONA, }
County of...LaPaz..... } ss.

.....J.A. Cavanaugh.....being duly sworn, deposes and
says that he is a citizen of the United States and more than twenty-one years of age, and
resides at Paradise Valley, Maricopa.....County, State of Arizona, and is personally
acquainted with the mining claims known as BARIUM#21 and RED CHIEF#5

.....(AMC 24295 & 24294...sections 29-32, 6N 17W)
mining claims situate in.....Plomosa (6N, 17W)

Mining District, County of...LaPaz....., State of Arizona, the location notice of which
is recorded in the office of the County Recorder of said County, in Book 27RC
Mines, at pages 202RC, that between the 1st day of August 2005
230B * and the 1st day of June A. D. 2006
and the 1st day of June A. D. 2006, at least Two

.....Hundred.....dollars worth of work and improvements were
done and performed upon said claims not including the location work of said claims. Such work
and improvements were made by and at the expense of J.J. Cavanaugh and heirs

owners..... of said claims for the purpose of complying with the laws of the United States
pertaining to assessment of annual work, and Joseph A Cavanaugh

were the men/employed by said owners.....and who labored upon said claim, did said work
and improvements, the same being as follows, to-wit: Removed overburden,
deepened trenches, exposed new spur vein, reclaimed surface over exploratory dig,
removed claim incursion, dug new trench and stockpiled ore

Subscribed and sworn to before me this 03 day of February 2006 A. D.

(My commission expires August 4, 2008, Sandra Lee Ballarino
Notary Public.

RE 5/5/06

of YUMA County (to be transferred to La Paz County) Also
recorded in La Paz County 83-001465 B 5-1/1-2 and 83-001464 RC 5-1/1-2

ARIZONA
STATE OFFICE
PHOENIX, ARIZONA
RECEIVED
LAND MANAGEMENT
2006 APR 6 10 21 AM

SANDRA LEE BALLARINO
NOTARY PUBLIC - ARIZONA
MARICOPA COUNTY
My Commission Expires
August 4, 2008

United States Department of the Interior
Bureau of Land Management
 BUSINESS & SUPPORT SVCS DIV
 ONE N CENTRAL AVE
 PHOENIX, AZ 85004 -2203
 Phone: (602) 417-9200

Receipt

No:

1260844

Transaction #: 1303948	
Date of Transaction: 04/07/2006	
CUSTOMER:	JOSEPH A CAVANAUGH 6649 BAR Z RANCH RD PARADISE VALLEY, AZ 85253

LINE #	QTY	DESCRIPTION	REMARKS	UNIT PRICE	TOTAL
1	1.00	LOCATABLE MINERALS / MINING CLAIMS-NOT NEW-UNADJUD, ONE AUTH NO. ONLY / MINING CLAIM MONEY RECEIVED (455) CASES: AMC24294/\$20.00	POL 2006 (2) <i>Waiver</i>	- n/a -	20.00
TOTAL:					\$20.00

PAYMENT INFORMATION					
1	AMOUNT:	\$20.00	POSTMARKED:	04/05/2006	
	TYPE:	CHECK	RECEIVED:	04/06/2006	
	CHECK NO:	4410			
	NAME:	CAVANAUGH, JOSEPH A 6649 BAR Z RANCH RD PARADISE VALLEY AZ 85253			

REMARKS

This receipt was generated by the automated BLM Collections and Billing System and is a paper representation of a portion of the official electronic record contained therein.



April 20, 2005

Director, BLM - Arizona Region
222 North Central Avenue
Phoenix, AZ 85004

Subject: Federal filing for Cavanaugh Claims -
#A MC 24294 (Barium #21)
#A MC 24295 (Red Chief #5)

Three items are enclosed:


1. The recorded *Affidavit of Labor Performed and Improvements Made* - for evidence of this year's assessment work.
2. A check for \$10 for the filing fees.
3. The signed *Maintenance Fee Payment Waiver Certification* form. The signatories are all of the owners of these claims.

Please note that an additional owner is now included - James Orsburn.

I believe that this information will allow you to complete the current year's paperwork.

If there are questions, please contact me at the above address - or call 480.948.3549.

Sincerely,



Joseph Cavanaugh

APR 29 11:00
STATE OFFICE
PHOENIX, ARIZONA

2005 APR 29 P 1:00

FEDERAL
BUREAU OF
LAND MANAGEMENT

UNITED STATES
DEPARTMENT OF THE INTERIOR
BUREAU OF LAND MANAGEMENT

MAINTENANCE FEE PAYMENT WAIVER CERTIFICATION

594
FORM APPROVED
OMB NO. 1004-0114
Expires: March 31, 1997

This small miner waiver is filed to hold the claims/sites listed below for the assessment year beginning at noon on the first September 1 following the official filing of this form with BLM.

The undersigned owner(s) of the mining claims/sites listed below hereby certify under penalty of 18 U.S.C. 1001 and 43 U.S.C. 1212 that:

I/We control, or will control, ten or fewer mining claims/sites located and maintained on Federal land in the United States of America on the August 31 that is one day before the beginning of the assessment year indicated in line one above.

I/We have/will performed/perform assessment work upon the claims listed below for the current assessment year as of the August 31 indicated in line three above. This work meets the requirements of the General Mining Law of 1872, as amended; the Act of August 10, 1993; and the regulations at 43 CFR 3833 and 3850. Such work will be described on our affidavit of labor.

The mining claims and sites for which the above waiver from payment of the maintenance fees is made are:

AMC 24294

CLAIM NAME	BLM RECORDATION SERIAL NUMBER
1. Barium #21	AMC 24295
2. Red Chief #5	AMC 24294
3.	
4.	
5.	
6.	
7.	
8.	
9.	
10.	

RECEIVED
 BUREAU OF
 LAND MANAGEMENT
 PHOENIX, ARIZONA
 APR 29 10:59 AM '97
 ARIZONA
 STATE OFFICE
 PHOENIX, ARIZONA

All owner(s) of the above mining claims and sites are filing for this waiver.

I/We understand and acknowledge that pursuant to 43 U.S.C. 1212 and 18 U.S.C. 1001, the filing of a false, fictitious, or fraudulent document with the Bureau of Land Management may result in a fine of up to \$10,000, a prison term not to exceed five years, or both.

JOSEPH A CAVANAUGH
(Owner's Name - Please Print)

6649 BAR Z RANCH ROAD
(Street or P.O. Box)

[Signature]
(Owner's Signature)

PANAMISE VALLEY AZ 85257
(City) (State) (Zip Code)

Loyd M Adams
(Owner's Name - Please Print)

22211 Sioante
(Street or P.O. Box)

[Signature]
(Owner's Signature)

Mission Viejo CA 92691
(City) (State) (Zip Code)

CHARLES J. CAVANAUGH
(Owner's Name - Please Print)

6169 GREEN LEAF LA
(Street or P.O. Box)

[Signature]
(Owner's Signature)

FORESTHILL CA 95631
(City) (State) (Zip Code)

Jim ORSBURN
(Owner's Name - Please Print)

11530 PROSPECT HILL DRIVE
(Street or P.O. Box)

[Signature]
(Owner's Signature)

GOLD RIVER CA 95670
(City) (State) (Zip Code)

(Continued on reverse)

ENTERED IN COMPUTER

RE 10/27/05

SYLVIA MILLER
(Owner's Name - Please Print)

11219 BABBITT AVE
(Street or P.O. Box)

Patricia A. Preston
(Owner's Name - Please Print)

453 Condado Wy
(Street or P.O. Box)

(Owner's Name - Please Print)

(Street or P.O. Box)

(Owner's Name - Please Print)

(Street or P.O. Box)

Sylvia Miller
(Owner's Signature)

GRANADA HILLS CA 91344-4116
(City) (State) (Zip Code)

Patricia A. Preston
(Owner's Signature)

Escondido CA 92025
(City) (State) (Zip Code)

(Owner's Signature)

(City) (State) (Zip Code)

(Owner's Signature)

(City) (State) (Zip Code)

INSTRUCTIONS

- 1. This certification of waiver from payment of maintenance fees is made under the provisions of the Act of August 10, 1993 (107 Stat. 312 [1993]), and §1744 of Title 43 and §28-28k of Title 30 of the United States Code; and the regulations thereunder (43 CFR 3833 and 3850).
2. This waiver must be filed in advance of the assessment year for which a waiver is sought, but in no event be filed later than the August 31st preceding the assessment year for which the waiver is sought.
3. You must still record your affidavit of assessment work for claims listed and/or Notices of Intention to Hold for any sites listed with the BLM by each December 30th, and the local recording office under State law, as in the past.
4. This waiver must be filed in the BLM State Office where the mining claims are recorded.
5. If the claims and sites are located in more than one State, a separate waiver form must be filed in each State in which they are held. The total number of claims and sites listed on separate waiver forms cannot exceed ten.
6. All claim names and Bureau of Land Management (BLM) serial numbers must be listed for all mining claims and sites for which a waiver is sought.
7. All owners and their addresses must be listed.
8. This waiver form must be signed by all of the owners or their designated agent. If an agent is designated, a statement appointing the agent, must be submitted with this certification, if a designation of agent is not currently on file with the BLM State office where your claims and sites are recorded.
9. Mining claims and sites held by a husband and wife, either jointly or individually, or their children under the age of discretion, shall be counted towards the 10 claim limit. Mining claims and sites held in co-ownership, or by an association of locators, by a partnership, or by a corporation shall be counted towards the 10 claim limit for claimants that have an interest in these entities.
10. Failure to pay the maintenance fee or meet the requirements for waiver from payment of the maintenance fee by any August 31st deadline for the following assessment year shall cause the mining claims and sites to be declared null and void.

NOTICE

The Privacy Act of 1974 and the regulation in 43 CFR 2.48(d) provide that you be furnished the following information in connection with the information required by this certification of exemption from rental fees form.

AUTHORITY: 30 U.S.C. 28-28e; 43 U.S.C. 1201, 1740, and 1744; and the Act of August 10, 1993 (107 Stat. 312); 43 CFR 3833 and 3850.

PRINCIPLE PURPOSE: This information is to be used to verify that the owner(s) of a mining claim has complied with the Act of August 10, 1993 (107 Stat. 312), and is entitled to perform assessment work in lieu of paying the maintenance fee for the mining claims listed on this form.

ROUTINE USE: (1) Adjudication of the claimant(s) certification of waiver from paying the maintenance fee otherwise required by the Act of August 10, 1993 (107 Stat. 312). (2) Disclosure may be made to appropriate Federal agencies when location is made within the agency's geographic area of responsibility. (3) Information from the record and/or the record will be transferred to the appropriate Federal, State, or local agency, or a member of the public in response to a specific request for pertinent information. (4) Information may also be provided to the

BURDEN HOURS STATEMENT

Public reporting burden for this form is estimated to average 5 minutes per response, including time to review instructions, gathering and maintaining data, and completing and reviewing the form. Direct comments regarding this burden estimate, or any other aspect of this form, to the Department of the Interior, Bureau of Land Management, Information Collection Clearance Officer (871), 1849 C Street, N.W., Washington, D.C. 20240; and the Office of Management and Budget, Paperwork Reduction Project (1004-0114), Washington, D.C. 20503.

Department of Justice or in a proceeding before a court or adjudicative body; or to Federal, State, local or foreign agencies when needed for enforcement of civil or criminal codes or applicable regulations concerning title rights upon the public land.

EFFECT OF NOT PROVIDING INFORMATION: Disclosure of this information is required by the Act of August 10, 1993 (107 Stat. 312) and 43 CFR 3833 for those owner(s) wishing to take the small miners waiver allowed under 43 CFR 3833 and 3850. Failure to supply the information required in this form to support the owner(s) certification of waiver from payment of the otherwise required maintenance fees will result in the waiver being disallowed and the mining claims declared null and void by the Bureau of Land Management (BLM).

The Paperwork Reduction Act of 1980 (44 U.S.C. 3501, et seq.) requires us to tell you that:

This information is being collected to allow the BLM to determine if you qualify for a waiver from the payment of \$100 per mining claim maintenance fee established by the Act of August 10, 1993 (107 Stat. 312) and the implementing regulations at 43 CFR 3833 and 3850. A response to this request is required in accordance with the statute (107 Stat. 312) to retain your benefit.

FOR OFFICIAL USE ONLY

2005 APR 29 12:59

BLM LAND MANAGEMENT

**United States Department of the Interior
Bureau of Land Management**

BUSINESS & SUPPORT SVCS DIV
222 N CENTRAL AVE
PHOENIX, AZ 85004 -2203
Phone: (602) 417-9200

Receipt	
No:	1069276

Transaction #: 1106926
Date of Transaction: 05/02/2005
CUSTOMER: JOSEPH A CAVANAUGH 6649 BAR F RANCH RD PARADISE VALLEY, AZ 85253

LINE #	QTY	DESCRIPTION	REMARKS	UNIT PRICE	TOTAL
1	1.00	LOCATABLE MINERALS / MINING CLAIMS-NOT NEW-UNADJUD, ONE AUTH NO. ONLY / MINING CLAIM MONEY RECEIVED (455) CASES: AMC24294/\$10.00	WAIVER & POL 2005/2	- n/a -	10.00
TOTAL:					\$10.00

PAYMENT INFORMATION			
1	AMOUNT:	\$10.00	POSTMARKED: 04/28/2005
	TYPE:	CHECK	RECEIVED: 04/29/2005
	CHECK NO:	4302	
	NAME:	CAVANAUGH, JOSEPH A 6649 BAR F RANCH RD PARADISE VALLEY AZ 85253	

REMARKS

This receipt was generated by the automated BLM Collections and Billing System and is a paper representation of a portion of the official electronic record contained therein.



August 22, 2005

Ivy Garcia
Bureau of Land Management, Arizona Region
222 North Central Avenue
Phoenix, AZ 85004

Subject: J. J. Cavanaugh Claims -
#A MC 24294 (Barium #21)
#A MC 24295 (Red Chief #5)

Enclosed find the \$250 demanded in your July 26th letter. We do not want a bureau administrative error to complicate ownership of these claims – which has already spanned over 70 years.

Each and every owner of these claims is eligible for the small miner's exemption (and have signed the form confirming such). When your interpretation of the legal requirement is corrected, I expect that these funds will be returned

Sincerely,

Joseph Cavanaugh

ARIZONA
STATE OFFICE
PHOENIX, ARIZONA

2005 AUG 25 P 12:16

RECEIVED
BUREAU OF
LAND MANAGEMENT

United States Department of the Interior
Bureau of Land Management
 BUSINESS & SUPPORT SVCS DIV
 222 N CENTRAL AVE
 PHOENIX, AZ 85004 -2203
 Phone: (602) 417-9200

Receipt

No: 1138903

Transaction #: 1178077	
Date of Transaction: 08/26/2005	
CUSTOMER:	JOSEPH A CAVANAUGH 6649 BAR Z RANCH RD PARADISE VALLEY, AZ 85253

LINE #	QTY	DESCRIPTION	REMARKS	UNIT PRICE	TOTAL
1	1.00	LOCATABLE MINERALS / MINING CLAIMS- NOT NEW-UNADJUD, ONE AUTH NO. ONLY / MINING CLAIM MONEY RECEIVED (455) CASES: AMC24294/\$250.00	MAINT 2006 (2) 2005	- n/a -	250.00
TOTAL:					\$250.00

PAYMENT INFORMATION			
1	AMOUNT:	\$250.00	POSTMARKED: 08/24/2005
	TYPE:	CHECK	RECEIVED: 08/25/2005
	CHECK NO:	4375	
	NAME:	CAVANAUGH, JOSEPH A 6649 BAR Z RANCH RD PARADISE VALLEY AZ 85253	

REMARKS

This receipt was generated by the automated BLM Collections and Billing System and is a paper representation of a portion of the official electronic record contained therein.

This maintenance fee paid for 2005 assessment year because waiver was unacceptable.



June 13, 2004

Director, BLM - Arizona Region
222 North Central Avenue
Phoenix, AZ 85004

Subject: Federal filing for Cavanaugh Claims -
#A MC 24294 (Barium #21)
#A MC 24295 (Red Chief #5)

Three items are enclosed:


1. The recorded *Affidavit of Labor Performed and Improvements Made* - for evidence of this year's assessment work.
2. A check for \$10 for the filing fees.
3. The signed *Maintenance Fee Payment Waiver Certification* form. The signatories are all of the owners of these claims.

Please note that the Dorothy Orsburn [deceased] shares move to her son, Jim Orsburn.

I believe that this information will allow you to complete the current year's paperwork.

If there are questions, please contact me at the above address - or call 480.948.3549.

Sincerely,



Joseph Cavanaugh

RECEIVED
BUREAU OF
LAND MANAGEMENT
2004 JUN 17 A 9:46
ARIZONA
STATE OFFICE
PHOENIX, ARIZONA

Recording requested by
And when recorded, Mail to:

Joseph Cavanaugh
6649 Bar Z Ranch Road
Town of Paradise Valley,
Arizona 85253



2004-02853
Page 1 of 2
Requested By: JOSEPH CAVANAUGH
PATRICIA L WALL, RECORDER
OFFICIAL RECORDS OF LA PAZ COUNTY, AZ
05-27-2004 01:13 PM Recording Fee \$15.00

AMC 24294

Affidavit of Labor Performed and Improvements Made

STATE OF ARIZONA, }
County of LaPaz } ss.

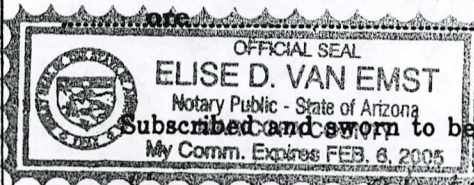
J.A. Cavanaugh being duly sworn, deposes and
says that he is a citizen of the United States and more than twenty-one years of age, and
resides at Paradise Valley, Maricopa County, State of Arizona, and is personally
acquainted with the mining claims known as BARIUM#21 and RED CHIEF#5
(AMC 24295 & 24294, sections 29-32, 6N. 17W)

mining claims situate in Plomosa (6N. 17W)
Mining District, County of LaPaz, State of Arizona, the location notice of which
is recorded in the office of the County Recorder of said County, in Book 27RC
Mines, at pages 202RC, that between the 1st day of August 29B * of Records of
and the 1st day of June 230B * A. D. 2003
2004, at least Two

Hundred dollars worth of work and improvements were
done and performed upon said claims not including the location work of said claims. Such work
and improvements were made by and at the expense of J.J. Cavanaugh and heirs

owner.s of said claims for the purpose of complying with the laws of the United States
pertaining to assessment of annual work, and Joseph A Cavanaugh, Dan George,
Marv Adams, Aaron Eshelman, Brad Hardin, Skip Cavanaugh, Charles Cavanaugh
and Loyd Adams

were the men/women employed by said owners and who labored upon said claim, did said work
and improvements, the same being as follows, to-wit: Exposed deepened trenches,
removed overburden, deepened shaft, repaired monument damage and stockpiled



Subscribed and sworn to before me this 20th day of May A. D. 2004
Elise D. Van Emst
(My commission expires 2/6/05) Notary Public.

ENTERED IN COMPUTER

RE 1/10/05

* of YUMA County (to be transferred to LaPaz County). Also recorded in LaPaz County 83-001465 B 5-1/1-2 and 83-001464 RC 5-1/1-2

United States Department of the Interior
Bureau of Land Management
 BUSINESS & SUPPORT SVCS DIV
 222 N CENTRAL AVE
 PHOENIX, AZ 85004 -2203
 Phone: (602) 417-9200

Receipt	
No:	894986

Transaction #: 928450
Date of Transaction: 06/18/2004

CUSTOMER:	JOSEPH A CAVANAUGH 6649 BAR F RANCH RD PARADISE VALLEY,AZ 85253
------------------	---

LINE #	QTY	DESCRIPTION	REMARKS	UNIT PRICE	TOTAL
1	1.00	LOCATABLE MINERALS / MINING CLAIMS-NOT NEW-UNADJUD, ONE AUTH NO. ONLY / MINING CLAIM MONEY RECEIVED (455) CASES: AMC24294/\$10.00	WAIVER & POL 2004 (2)	- n/a -	10.00
TOTAL:					\$10.00

PAYMENT INFORMATION		
1	AMOUNT: \$10.00	POSTMARKED: 06/15/2004
	TYPE: CHECK	RECEIVED: 06/17/2004
	CHECK NO: 2396	
	NAME: CAVANAUGH, JOSEPH A 6649 BAR F RANCH RD PARADISE VALLEY AZ 85253	

REMARKS

This receipt was generated by the automated BLM Collections and Billing System and is a paper representation of a portion of the official electronic record contained therein.

IAC
637

Form 3830-2
(January 2000)

UNITED STATES
DEPARTMENT OF THE INTERIOR
BUREAU OF LAND MANAGEMENT

MAINTENANCE FEE WAIVER CERTIFICATION

FORM APPROVED
OMB NO. 1004-0114
Expires: December 31, 2002

SEE INSTRUCTIONS ON REVERSE

AMC 24294

1. This small miner waiver is filed for the assessment year beginning at noon on September 1, 2004 and ending at noon on September 1, 2005.
2. The undersigned and all related parties owned ten or fewer mining claims, mill, or tunnel sites located and maintained on Federal lands in the United States of America on September 1, 2003.
3. The undersigned have performed the assessment work required by law for each mining claim listed prior to filing this waiver and understand that by filing this form; an affidavit of assessment work must be recorded by the December 30th following the filing of this waiver.
4. The undersigned understand that if the assessment work obligation has not yet come due under 30 U.S.C. 28 (for those claims in their first assessment year only); a notice of intent to hold reciting this condition must be recorded by the December 30th following the filing of this waiver.
5. The undersigned understand that mill and tunnel sites may also be listed upon this waiver and be waived from payment of the maintenance fee; and that a notice of intent to hold for these sites is required to be recorded by the December 30th immediately following the filing of this waiver.
6. The undersigned understand and acknowledge that pursuant to 43 U.S.C. 1212 and 18 U.S.C. 1001; the filing or recording of a false, fictitious, or fraudulent document with the Bureau of Land Management may result in a fine of up to \$250,000, a prison term not to exceed five years, or both.
7. The mining claims, mill or tunnel sites for which this waiver from payment of the maintenance fees is requested are:


CLAIM OR SITE NAME	BLM RECORDATION SERIAL NUMBER
1. Barium #21	AMC 24295
2. Red Chief #5	AMC 24294
3.	
4.	
5.	
6.	
7.	
8.	
9.	
10.	

The owner(s) (claimants) of the above mining claims and sites are:

JOSEPH CAVANAUGH
(Owner's Name - Please Print)

6649 Bar Z
(Street or P.O. Box)


Paradise Valley AZ 85253
(City) (State) (Zip Code)


(Owner's Signature)

Loyd M. Adams
(Owner's Name - Please Print)

22211 SISAUK
(Street or P.O. Box)

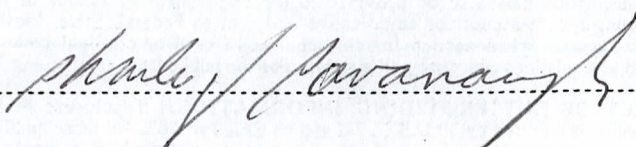
Mission Viejo CA 92691
(City) (State) (Zip Code)


(Owner's Signature)

CHARLES J CAVANAUGH
(Owner's Name - Please Print)

6169 GREEN LEAF LANE
(Street or P.O. Box)

FORESTHILL CA 95631
(City) (State) (Zip Code)


(Owner's Signature)

ENTERED IN COMPUTER
RE 6/17/2004

(Continued on reverse)

waiver not accepted, missing signature of Dorothy Orsburn. Maintenance fee paid instead on 8/25/05.

JAMES A. ORSBURN

(Owner's Name - Please Print)

11530 PROSPECT HILL DRIVE

(Street or P.O. Box)

James A. Orsburn

(Owner's Signature)

GOLD RIVER

(City)

CA

(State)

95670

(Zip Code)

SYLVIA B. MILLER

(Owner's Name - Please Print)

11219 BABBITT AVE

(Street or P.O. Box)

Sylvia B. Miller

(Owner's Signature)

GRANADA HILLS

(City)

CA

(State)

91344

(Zip Code)

Patricia A. Preston

(Owner's Name - Please Print)

453 Condado Wy.

(Street or P.O. Box)

Patricia A. Preston

(Owner's Signature)

Escandido

(City)

CA

(State)

92025

(Zip Code)

(Owner's Name - Please Print)

(Owner's Signature)

(Street or P.O. Box)

(City)

(State)

(Zip Code)

INSTRUCTIONS

1. This certification is made under the provisions of § 1744 of Title 43 and § 28-28k of Title 30 of the United States Code; and the regulations thereunder (43 CFR Part 3830).
2. The claimant(s) must fill in the dates in paragraph 1 for the beginning and ending of the assessment year for which this waiver is sought.
3. The claimant(s) must fill in the date in paragraph 2 for the beginning of the assessment year for which this waiver is sought.
4. All claim and site names and Bureau of Land Management (BLM) serial numbers must be listed for the mining claims, mill sites, and tunnel sites for which the waiver is sought.
5. All owners of the mining claims, mill sites, and tunnel sites and their addresses must be given.
6. This waiver form must be signed by all the claimants or their designated agent, in original form. If an agent is designated, a notarized designation of agent, signed by all of the claimants with proper address given, must be submitted with this waiver.

7. This form must be filed no later than September 1st for the upcoming assessment year in the BLM State Office where the mining claims or sites are recorded, or the waiver cannot be granted by the BLM. (Example: to obtain a waiver for the assessment year 2000, which begins at noon on September 1, 1999, you must qualify for and file for a waiver no later than September 1, 1999 in the proper BLM State Office).
8. For all mining claims which require assessment work, you must record an affidavit of labor on or before the December 30th immediately following the filing of this waiver. For all other mining claims or sites waived, you must record a notice of intent to hold on or before the December 30th immediately following the filing of this waiver.
9. Mill and tunnel sites may also be listed upon this waiver and be waived from payment of the maintenance fee. A notice of intent to hold for these sites is required to be filed by the December 30th following the filing of this waiver.

NOTICE/BURDEN HOURS STATEMENT

The Privacy Act of 1974, as amended, and the regulation in 43 CFR 2.48(d) provide that you be furnished the following information in connection with the information required by this certification of waiver from rental fees.

AUTHORITY: 30 U.S.C. 28-28k; 43 U.S.C. 1201, 1457, 1740, and 1744; and 43 CFR 3830.

PRINCIPLE PURPOSE: This information is to be used to verify that the owner(s) (claimants) of a mining claim has complied with 30 U.S.C. 28f and is entitled to perform assessment work in lieu of paying the maintenance fee for the mining claims listed on this form.

ROUTINE USE: (1) Adjudication of the claimant(s) certification of waiver from paying the maintenance fee otherwise required by 30 U.S.C. 28f. (2) Disclosure may be made to appropriate Federal agencies when location is made within the agency's geographic area of responsibility. (3) Information from the record and/or the record will be transferred to the appropriate Federal, State, or local agency, or a member of the public in response to a specific request for pertinent information. (4) Information may also be provided to the Department of Justice or in a proceeding before a court or adjudicative body; or to Federal, State, local or foreign agencies when needed for enforcement of civil or criminal codes or applicable regulations concerning title rights upon the public land.

EFFECT OF NOT PROVIDING INFORMATION: Disclosure of this information is required by 30 U.S.C. 28f and 43 CFR Part 3830 for those qualified claimants wishing to take the small miner waiver allowed. Failure to supply the information required in this form to support the claimants certification of waiver from payment of the otherwise required maintenance fees will result in the waiver being disallowed and the mining claims subject to forfeiture by BLM under 30 U.S.C. 28i.

The Paperwork Reduction Act of 1995 requires us to inform you that:

This information is being collected to allow the BLM to determine if you qualify for a waiver from the payment of \$100 per mining claim or site maintenance fee established in 30 U.S.C. 28f and the implementing regulations at 43 CFR 3830. A response to this request is required in accordance with the statute to obtain your benefit.

BLM would like you to know that you do not have to respond to this, or any other, Federal agency-sponsored information collection unless it displays a currently valid OMB control number.

Public reporting burden for this form is estimated to average 8 minutes (0.133 hours) per response, including time to review instructions, gathering and maintaining data, and completing and reviewing the form. Direct comments regarding this burden estimate, or any other aspect of this form, to the U.S. Department of the Interior, Bureau of Land Management, (1004-0114) Bureau Clearance Officer (WO-630), Mail Stop 401 LS, 1849 C St., N.W., Washington, D.C. 20240.

PHOENIX, ARIZONA
STATE OFFICE

FOR OFFICIAL USE ONLY

2004 JUN 17 9:46

RECEIVED
BUREAU OF
LAND MANAGEMENT

Recording requested by...
And when recorded, Mail to:

Joseph Cavanaugh
6649 Bar Z Ranch Road
Town of Paradise Valley,
Arizona 85253



2003-02183

Page 1 of 1

Requested By: JOSEPH CAVANAUGH
PATRICIA L WALL, RECORDER
OFFICIAL RECORDS OF LA PAZ COUNTY, AZ
04-21-2003 02:55 PM Recording Fee \$15.00

AMC 24294

Affidavit of Labor Performed and Improvements Made

STATE OF ARIZONA, }
County of...LaPaz..... } ss.

J.A. Cavanaugh.....being duly sworn, deposes and says that he is a citizen of the United States and more than twenty-one years of age, and resides at Paradise Valley Maricopa.....County, State of Arizona, and is personally acquainted with the mining claims known as BARIUM#21 and RED CHIEF#5

(AMC 24295 & 24294 sections 29-32, 6N. 17W).....
mining claims situate in.....Plomosa (6N. 17W).....

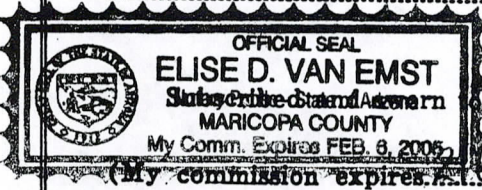
Mining District, County of...LaPaz....., State of Arizona, the location notice of which is recorded in the office of the County Recorder of said County, in Book 27RC of Records of Mines, at pages 202RC, that between the 1st day of August 29B * of Records of 230B * and the 1st day of June A. D. 2003, at least Two

Hundred.....dollars worth of work and improvements were done and performed upon said claims not including the location work of said claims. Such work and improvements were made by and at the expense of J.J. Cavanaugh and heirs

owner.s..... of said claims for the purpose of complying with the laws of the United States pertaining to assessment of annual work, and Joseph A Cavanaugh, Dan George, Marv Adams, Aaron Eshelman, Brad Hardin, Rob Thibodeau and Loyd Adams

were the men/employed by said owners.....and who labored upon said claim, did said work and improvements, the same being as follows, to-wit: Exposed new side vein, deepened trenches, removed overburden, deepened shaft and stockpiled ore

* of YUMA County (to be transferred to LaPaz County) also recorded in LaPaz County 83-001465 B 5-1/1-2 and 83-001464 RC 5-1/1-2



before me this 15th day of April A. D. 2003
Elise D. Van Emst
Notary Public.
6/5/03 MCH

ENTERED IN COMPUTER



May 11, 2003

Director, BLM - Arizona Region
222 North Central Avenue
Phoenix, AZ 85004

Subject: Federal filing for Cavanaugh Claims -
#A MC 24294 (Barium #21)
#A MC 24295 (Red Chief #5)

Three items are enclosed:

1. The recorded *Affidavit of Labor Performed and Improvements Made* - for evidence of this year's assessment work.
2. A check for \$10 for the filing fees.
3. The signed *Maintenance Fee Payment Waiver Certification* form. The signatories are all of the owners of these claims.

I believe that this information will allow you to complete the current year's paperwork.

If there are questions, please contact me at the above address - or call 480.948.3549.

Sincerely,

Joseph Cavanaugh

RECEIVED
BUREAU OF
LAND MANAGEMENT
2003 MAY 14 AM 10:18
ARIZONA
STATE OFFICE
PHOENIX, ARIZONA

United States Department of the Interior
Bureau of Land Management
 BUSINESS & SUPPORT SVCS DIV
 222 N CENTRAL AVE
 PHOENIX, AZ 85004 -2203
 Phone: (602) 417-9200

Receipt

No: 680340

Transaction #: 708615
Date of Transaction: 05/15/2003

CUSTOMER: JOSEPH A CAVANAUGH
 6649 BAR Z RANCH RD
 PARADISE VALLEY, AZ 85253

LINE #	QTY	DESCRIPTION	REMARKS	UNIT PRICE	TOTAL
1	1.00	LOCATABLE MINERALS / MINING CLAIMS-NOT NEW-UNADJUD, ONE AUTH NO. ONLY / MINING CLAIM MONEY RECEIVED (455) CASES: AMC24294/\$10.00	WAIVER & POL 2003 (2)	- n/a -	10.00
TOTAL:					\$10.00

PAYMENT INFORMATION

1	AMOUNT:	\$10.00	POSTMARKED:	05/13/2003
	TYPE:	CHECK	RECEIVED:	05/14/2003
	CHECK NO:	2044		
	NAME:	CAVANAUGH, JOSEPH A 6649 BAR Z RANCH RD PARADISE VALLEY AZ 85253		

REMARKS

This receipt was generated by the automated BLM Collections and Billing System and is a paper representation of a portion of the official electronic record contained therein.

ced

MAINTENANCE FEE PAYMENT WAIVER CERTIFICATION

This small miner waiver is filed to hold the claims/sites listed below for the assessment year beginning at noon on the first September 1 following the official filing of this form with BLM.

The undersigned owner(s) of the mining claims/sites listed below hereby certify under penalty of 18 U.S.C. 1001 and 43 U.S.C. 1212 that:

I/We control, or will control, ten or fewer mining claims/sites located and maintained on Federal land in the United States of America on the August 31 that is one day before the beginning of the assessment year indicated in line one above.

I/We have/will performed/perform assessment work upon the claims listed below for the current assessment year as of the August 31 indicated in line three above. This work meets the requirements of the General Mining Law of 1872, as amended; the Act of August 10, 1993; and the regulations at 43 CFR 3833 and 3850. Such work will be described on our affidavit of labor.

The mining claims and sites for which the above waiver from payment of the maintenance fees is made are:

CLAIM NAME	BLM RECORDATION SERIAL NUMBER
1. BANUM # 21	AMC 24295
2. RED CHIEF # 5	AMC 24294
3.	
4.	
5.	
6.	
7.	
8.	
9.	
10.	

RECEIVED
 BUREAU OF
 LAND MANAGEMENT
 2007 JUN - 5 A 9:35
 ARIZONA
 STATE OFFICE
 PHOENIX, ARIZONA

All owner(s) of the above mining claims and sites are filing for this waiver.

I/We understand and acknowledge that pursuant to 43 U.S.C. 1212 and 18 U.S.C. 1001, the filing of a false, fictitious, or fraudulent document with the Bureau of Land Management may result in a fine of up to \$10,000, a prison term not to exceed five years, or both.

JOSEPH CAVANAUGH
(Owner's Name - Please Print)
6649 BARZ
(Street or P.O. Box)

[Signature]
(Owner's Signature)
PARADISE VALLEY AZ 85253
(City) (State) (Zip Code)

LOYD M. ADAMS
(Owner's Name - Please Print)
22211 SISANTE
(Street or P.O. Box)

[Signature]
(Owner's Signature)
MISSION VIEJO CA 92691
(City) (State) (Zip Code)

CHARLES J. CAVANAUGH
(Owner's Name - Please Print)
6169 GREEN LEAF LANE
(Street or P.O. Box)

[Signature]
(Owner's Signature)
FORBETHILL CA 95631
(City) (State) (Zip Code)

DOROTHY B. ORSBURN
(Owner's Name - Please Print)
11530 PROSPECT HILL DRIVE
(Street or P.O. Box)

[Signature]
(Owner's Signature)
GOLD RIVER CA 95670
(City) (State) (Zip Code)

(Continued on reverse)

ENTERED IN COMPUTER
6/21/02 JKH

SYLVIA B. MILLER
(Owner's Name - Please Print)
11219 BABBITT AVE.
(Street or P.O. Box)

Patricia A. Preston
(Owner's Name - Please Print)
453 Condado Wy.
(Street or P.O. Box)

(Owner's Name - Please Print)
(Street or P.O. Box)

(Owner's Name - Please Print)
(Street or P.O. Box)

Sylvia B. Miller
(Owner's Signature)
GRANADA HILLS CA 91344-4116
(City) (State) (Zip Code)

Patricia A. Preston
(Owner's Signature)
Escondido CA 92025
(City) (State) (Zip Code)

(Owner's Signature)
(City) (State) (Zip Code)

(Owner's Signature)
(City) (State) (Zip Code)

INSTRUCTIONS

1. This certification of waiver from payment of maintenance fees is made under the provisions of the Act of August 10, 1993 (107 Stat. 312 [1993]), and §1744 of Title 43 and §28-28k of Title 30 of the United States Code; and the regulations thereunder (43 CFR 3833 and 3850).
2. This waiver must be filed in advance of the assessment year for which a waiver is sought, but in no event be filed later than the August 31st preceding the assessment year for which the waiver is sought.
3. You must still record your affidavit of assessment work for claims listed and/or Notices of Intention to Hold for any sites listed with the BLM by each December 30th, and the local recording office under State law, as in the past.
4. This waiver must be filed in the BLM State Office where the mining claims are recorded.
5. If the claims and sites are located in more than one State, a separate waiver form must be filed in each State in which they are held. The total number of claims and sites listed on separate waiver forms cannot exceed ten.
6. All claim names and Bureau of Land Management (BLM) serial numbers must be listed for all mining claims and sites for which a waiver is sought.

7. All owners and their addresses must be listed.
8. This waiver form must be signed by all of the owners or their designated agent. If an agent is designated, a statement appointing the agent, must be submitted with this certification, if a designation of agent is not currently on file with the BLM State office where your claims and sites are recorded.
9. Mining claims and sites held by a husband and wife, either jointly or individually, or their children under the age of discretion, shall be counted towards the 10 claim limit. Mining claims and sites held in co-ownership, or by an association of locators, by a partnership, or by a corporation shall be counted towards the 10 claim limit for claimants that have an interest in these entities.
10. Failure to pay the maintenance fee or meet the requirements for waiver from payment of the maintenance fee by any August 31st deadline for the following assessment year shall cause the mining claims and sites to be declared null and void.

NOTICE

The Privacy Act of 1974 and the regulation in 43 CFR 2.48(d) provide that you be furnished the following information in connection with the information required by this certification of exemption from rental fees form.

AUTHORITY: 30 U.S.C. 28-28e; 43 U.S.C. 1201, 1740, and 1744; and the Act of August 10, 1993 (107 Stat. 312); 43 CFR 3833 and 3850.

PRINCIPLE PURPOSE: This information is to be used to verify that the owner(s) of a mining claim has complied with the Act of August 10, 1993 (107 Stat. 312), and is entitled to perform assessment work in lieu of paying the maintenance fee for the mining claims listed on this form.

ROUTINE USE: (1) Adjudication of the claimant(s) certification of waiver from paying the maintenance fee otherwise required by the Act of August 10, 1993 (107 Stat. 312). (2) Disclosure may be made to appropriate Federal agencies when location is made within the agency's geographic area of responsibility. (3) Information from the record and/or the record will be transferred to the appropriate Federal, State, or local agency, or a member of the public in response to a specific request for pertinent information. (4) Information may also be provided to the

BURDEN HOURS STATEMENT

Public reporting burden for this form is estimated to average 5 minutes per response, including time to review instructions, gathering and maintaining data, and completing and reviewing the form. Direct comments regarding this burden estimate, or any other aspect of this form, to the Department of the Interior, Bureau of Land Management, Information Collection Clearance Officer (871), 1849 C Street, N.W., Washington, D.C. 20240; and the Office of Management and Budget, Paperwork Reduction Project (1004-0114), Washington, D.C. 20503.

Department of Justice or in a proceeding before a court or adjudicative body; or to Federal, State, local or foreign agencies when needed for enforcement of civil or criminal codes or applicable regulations concerning title rights upon the public land.

EFFECT OF NOT PROVIDING INFORMATION: Disclosure of this information is required by the Act of August 10, 1993 (107 Stat. 312) and 43 CFR 3833 for those owner(s) wishing to take the small miners waiver allowed under 43 CFR 3833 and 3850. Failure to supply the information required in this form to support the owner(s) certification of waiver from payment of the otherwise required maintenance fees will result in the waiver being disallowed and the mining claims declared null and void by the Bureau of Land Management (BLM).

The Paperwork Reduction Act of 1980 (44 U.S.C. 3501, et seq.) requires us to tell you that:

This information is being collected to allow the BLM to determine if you qualify for a waiver from the payment of \$100 per mining claim maintenance fee established by the Act of August 10, 1993 (107 Stat. 312) and the implementing regulations at 43 CFR 3833 and 3850. A response to this request is required in accordance with the statute (107 Stat. 312) to retain your benefit.

FOR OFFICIAL USE ONLY





May 29, 2002

Director, BLM - Arizona Region
222 North Central Avenue
Phoenix, AZ 85004

Subject: Federal filing for Cavanaugh Claims -
#A MC 24294 (Barium #21)
#A MC 24295 (Red Chief #5)

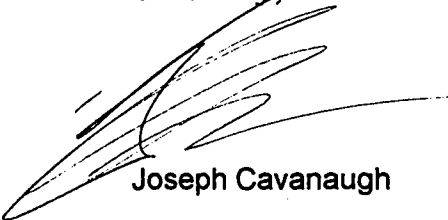
Three items are enclosed:

1. The recorded *Affidavit of Labor Performed and Improvements Made* - for evidence of this year's assessment work.
2. A check for \$10 for the filing fees.
3. The signed *Maintenance Fee Payment Waiver Certification* form. The signatories are all of the owners of these claims.

I believe that this information will allow you to complete the current year's paperwork.

If there are questions, please contact me at the above address - or call 480.948-3549.

Sincerely,



Joseph Cavanaugh

RECEIVED
BUREAU OF
LAND MANAGEMENT
2002 JUN -5 A 9:35
ARIZONA
STATE OFFICE
PHOENIX, ARIZONA

United States Department of the Interior
Bureau of Land Management
 BUSINESS & SUPPORT SVCS DIV
 222 N CENTRAL AVE
 PHOENIX, AZ 85004 -2203
 Phone: (602) 417-9200

Receipt

No:

506864

Transaction #: 530331**Date of Transaction:** 06/10/2002

CUSTOMER: JOSEPH A CAVANAUGH
 6649 BAR F RANCH RD
 PARADISE VALLEY, AZ 85253

LINE #	QTY	DESCRIPTION	REMARKS	UNIT PRICE	TOTAL
1	1.00	LOCATABLE MINERALS / MINING CLAIMS-NOT NEW-UNADJUD, ONE AUTH NO. ONLY / MINING CLAIM MONEY RECEIVED (455) CASES: AMC24294/\$10.00	WAIVER & POL 2002 (2)	- n/a -	10.00
TOTAL:					\$10.00

PAYMENT INFORMATION					
1	AMOUNT:	\$10.00	POSTMARKED:	06/04/2002	
	TYPE:	CHECK	RECEIVED:	06/05/2002	
	CHECK NO:	1888			
	NAME:	CAVANAUGH, JOSEPH A 6649 BAR F RANCH RD PARADISE VALLEY AZ 85253			

REMARKS

This receipt was generated by the automated BLM Collections and Billings System and is a paper representation of a portion of the official electronic record contained therein.



July 19, 2001

Director, BLM - Arizona Region
222 North Central Avenue
Phoenix, AZ 85004

Subject: Federal filing for Cavanaugh Claims -
#A MC 24294 (Barium #21)
#A MC 24295 (Red Chief #5)

RECEIVED
BUREAU OF
LAND MANAGEMENT
2001 JUL 23 A 9:52
ARIZONA
STATE OFFICE
PHOENIX, ARIZONA

Four items are enclosed:

1. The recorded *Affidavit of Labor Performed and Improvements Made* - for evidence of this year's assessment work.
2. A check for \$10 for the filing fees.
3. The signed *Maintenance Fee Payment Waiver Certification* form. The signatories are all of the owners of these claims at time of assessment work.
4. A death certificate for one of the previous owners - Margaret Adams. Her share passes to her son Loyd Marvin Adams [one of the signatories of the certification] *{BIRTH CERTIFICATE for him ALSO ENCLOSED}*

I believe that this information will allow you to complete the current year's paperwork.

If there are questions, please contact me at the above address - or call 480.951-0446.

Sincerely,


Joseph Cavanaugh

Joseph Cavanaugh
6649 Bar Z Ranch Road
Paradise Valley, Arizona 85253



May 21, 2002

BLM - Arizona Region
222 North Central Avenue
Phoenix, AZ 85004

Attention: Mary Hyde

Subject: Federal filing for Cavanaugh Claims -
#A MC 24294 (Barium #21)
#A MC 24295 (Red Chief #5)

Reference: our May 1st Conversation about the filing in 2001:

Enclosed find the "Maintenance Fee Payment Waiver Certification"
form - Ms. Miller has added her signature.

I am also including the requested \$10 fee for transfer of the Adams
share of the two claims to the son, Loyd M Adams [upon the death
of his mother, Margaret]

If there are questions, please contact me at the above address - or
call 602-643-4016.

Sincerely,



Joseph Cavanaugh

ARIZONA
STATE OFFICE
PHOENIX, ARIZONA

2002 MAY 29 A 9:31

RECEIVED
BUREAU OF
LAND MANAGEMENT

United States Department of the Interior
Bureau of Land Management
 BUSINESS & SUPPORT SVCS DIV
 222 N CENTRAL AVE
 PHOENIX, AZ 85004 -2203
 Phone: (602) 417-9200

Receipt	
No:	500820

Transaction #: 524152
Date of Transaction: 05/30/2002
CUSTOMER: JOSEPH A CAVANAUGH 6649 BAR F RANCH RD PARADISE VALLEY, AZ 85253

LINE #	QTY	DESCRIPTION	REMARKS	UNIT PRICE	TOTAL
1	1.00	LOCATABLE MINERALS / MINING CLAIMS-NOT NEW-UNADJUD, ONE AUTH NO. ONLY / MINING CLAIM MONEY RECEIVED (455) CASES: AMC24295/\$10.00	WAIVER & TRF FEE	- n/a -	10.00
TOTAL:					\$10.00

PAYMENT INFORMATION			
1	AMOUNT:	\$10.00	POSTMARKED: N/A
	TYPE:	CHECK	RECEIVED: 05/30/2002
	CHECK NO:	1884	
	NAME:	CAVANAUGH, JOSEPH A 6649 BAR F RANCH RD PARADISE VALLEY AZ 85253	

REMARKS
REC'D WAIVER ONLY.

This receipt was generated by the automated BLM Collections and Billings System and is a paper representation of a portion of the official electronic record contained therein.

UNITED STATES
DEPARTMENT OF THE INTERIOR
BUREAU OF LAND MANAGEMENT

FORM APPROVED
OMB NO. 1004-0114
Expires: March 31, 1997

MAINTENANCE FEE PAYMENT WAIVER CERTIFICATION

This small miner waiver is filed to hold the claims/sites listed below for the assessment year beginning at noon on the first September 1 following the official filing of this form with BLM.

The undersigned owner(s) of the mining claims/sites listed below hereby certify under penalty of 18 U.S.C. 1001 and 43 U.S.C. 1212 that:

I/We control, or will control, ten or fewer mining claims/sites located and maintained on Federal land in the United States of America on the August 31 that is one day before the beginning of the assessment year indicated in line one above.

I/We have/will performed/perform assessment work upon the claims listed below for the current assessment year as of the August 31 indicated in line three above. This work meets the requirements of the General Mining Law of 1872, as amended; the Act of August 10, 1993; and the regulations at 43 CFR 3835 and 3850. Such work will be described on our affidavit of labor.

The mining claims and sites for which the above waiver from payment of the maintenance fees is made are:

CLAIM NAME	BLM RECORDATION SERIAL NUMBER
1. <u>Plumium # 21</u>	<u>AMC 24295</u>
2. <u>Red Chief # 5</u>	<u>AMC 24294</u>
3.	
4.	
5.	
6.	
7.	
8.	
9.	
10.	

RECEIVED
BUREAU OF
LAND MANAGEMENT
2002 MAY 29 A 9:37
ARIZONA
STATE OFFICE
PHOENIX, ARIZONA

RECEIVED
BUREAU OF
LAND MANAGEMENT
2001 JUL 23 A 9:52
ARIZONA
STATE OFFICE
PHOENIX, ARIZONA

All owner(s) of the above mining claims and sites are filing for this waiver.

I/We understand and acknowledge that pursuant to 43 U.S.C. 1212 and 18 U.S.C. 1001, the filing of a false, fictitious, or fraudulent document with the Bureau of Land Management may result in a fine of up to \$10,000, a prison term not to exceed five years, or both.

✓ Joseph A. Cavanaugh
(Owner's Name - Please Print)
6643 BAR 2 Drive
(Street or P.O. Box)

[Signature]
(Owner's Signature)
Amargosa Valley AZ 85257
(City) (State) (Zip Code)

Loyd M. Adams
(Owner's Name - Please Print)
22211 SISANTE
(Street or P.O. Box)

Loyd M Adams
(Owner's Signature)
MISSION VIEJO CA. 92691
(City) (State) (Zip Code)

✓ CHARLES J CAVANAUGH
(Owner's Name - Please Print)
6169 GREEN LEAF LA
(Street or P.O. Box)

[Signature]
(Owner's Signature)
FORESTHILL CA 95631
(City) (State) (Zip Code)

DOROTHY B. ORSBURN
(Owner's Name - Please Print)
11530 PROSPECT HILL DRIVE
(Street or P.O. Box)

Dorothy B Orsburn
(Owner's Signature)
GOLD RIVER CA 95670
(City) (State) (Zip Code)

ENTERED IN COMPUTER

(Continued on reverse)

[Signature]

✓ Patricia A. Preston
 (Owner's Name - Please Print)
 453 Cordado Way
 (Street or P.O. Box)

SYLVIA MILLER
 (Owner's Name - Please Print)
 11219 BABBITT AVE
 (Street or P.O. Box)

(Owner's Name - Please Print)

(Street or P.O. Box)

(Owner's Name - Please Print)

(Street or P.O. Box)

Patricia A. Preston
 (Owner's Signature)
 Escordido CA 92025
 (City) (State) (Zip Code)

Sylvia Miller
 (Owner's Signature)
 GRANADA HILLS CA 91344
 (City) (State) (Zip Code)

(Owner's Signature)

(City) (State) (Zip Code)

(Owner's Signature)

(City) (State) (Zip Code)

INSTRUCTIONS

1. This certification of waiver from payment of maintenance fees is made under the provisions of the Act of August 10, 1993 (107 Stat. 312 [1993]), and §1744 of Title 43 and §28-28k of Title 30 of the United States Code; and the regulations thereunder (43 CFR 3833 and 3850).
2. This waiver must be filed in advance of the assessment year for which a waiver is sought, but in no event be filed later than the August 31st preceding the assessment year for which the waiver is sought.
3. You must still record your affidavit of assessment work for claims listed and/or Notices of Intention to Hold for any sites listed with the BLM by each December 30th, and the local recording office under State law, as in the past.
4. This waiver must be filed in the BLM State Office where the mining claims are recorded.
5. If the claims and sites are located in more than one State, a separate waiver form must be filed in each State in which they are held. The total number of claims and sites listed on separate waiver forms cannot exceed ten.
6. All claim names and Bureau of Land Management (BLM) serial numbers must be listed for all mining claims and sites for which a waiver is sought.
7. All owners and their addresses must be listed.
8. This waiver form must be signed by all of the owners or their designated agent. If an agent is designated, a statement appointing the agent must be submitted with this certification, if a designation of agent is not currently on file with the BLM State office where your claims and sites are recorded.
9. Mining claims and sites held by a husband and wife, either jointly or individually, or their children under the age of discretion, shall be counted towards the 10 claim limit. Mining claims and sites held in co-ownership, or by an association of locators, by a partnership, or by a corporation shall be counted towards the 10 claim limit for claimants that have an interest in these entities.
10. Failure to pay the maintenance fee or meet the requirements for waiver from payment of the maintenance fee by any August 31st deadline for the following assessment year shall cause the mining claims and sites to be declared null and void.

NOTICE

The Privacy Act of 1974 and the regulation in 43 CFR 2.48(d) provide that you be furnished the following information in connection with the information required by this certification of exemption from rental fees form.

AUTHORITY: 30 U.S.C. 28-28e; 43 U.S.C. 1201, 1740, and 1744; and the Act of August 10, 1993 (107 Stat. 312); 43 CFR 3833 and 3850.

PRINCIPLE PURPOSE: This information is to be used to verify that the owner(s) of a mining claim has complied with the Act of August 10, 1993 (107 Stat. 312), and is entitled to perform assessment work in lieu of paying the maintenance fee for the mining claims listed on this form.

ROUTINE USE: (1) Adjudication of the claimant(s) certification of waiver from paying the maintenance fee otherwise required by the Act of August 10, 1993 (107 Stat. 312). (2) Disclosure may be made to appropriate Federal agencies when location is made within the agency's geographic area of responsibility. (3) Information from the record and/or the record will be transferred to the appropriate Federal, State, or local agency, or a member of the public in response to a specific request for pertinent information. (4) Information may also be provided to the

Department of Justice or in a proceeding before a court or adjudicative body; or to Federal, State, local or foreign agencies when needed for enforcement of civil or criminal codes or applicable regulations concerning title rights upon the public land.

EFFECT OF NOT PROVIDING INFORMATION: Disclosure of this information is required by the Act of August 10, 1993 (107 Stat. 312) and 43 CFR 3833 for those owner(s) wishing to take the small miners waiver allowed under 43 CFR 3833 and 3850. Failure to supply the information required in this form to support the owner(s) certification of waiver from payment of the otherwise required maintenance fees will result in the waiver being disallowed and the mining claims declared null and void by the Bureau of Land Management (BLM).

The Paperwork Reduction Act of 1980 (44 U.S.C. 3501, et seq.) requires us to tell you that:

This information is being collected to allow the BLM to determine if you qualify for a waiver from the payment of \$100 per mining claim maintenance fee established by the Act of August 10, 1993 (107 Stat. 312) and the implementing regulations at 43 CFR 3833 and 3850. A response to this request is required in accordance with the statute (107 Stat. 312) to retain your benefit.

BURDEN HOURS STATEMENT

Public reporting burden for this form is estimated to average 5 minutes per response, including time to review instructions, gathering and maintaining data, and completing and reviewing the form. Direct comments regarding this burden estimate, or any other aspect of this form, to the Department of the Interior, Bureau of Land Management, Information Collection Clearance Officer (871), 1849 C Street, N.W., Washington, D.C. 20240; and the Office of Management and Budget, Paperwork Reduction Project (1004-0114), Washington, D.C. 20503.

FOR OFFICIAL USE ONLY

Empty box for official use only.

MAINTENANCE FEE PAYMENT WAIVER CERTIFICATION

This small miner waiver is filed to hold the claims/sites listed below for the assessment year beginning at noon on the first September 1 following the official filing of this form with BLM.

The undersigned owner(s) of the mining claims/sites listed below hereby certify under penalty of 18 U.S.C. 1001 and 43 U.S.C. 1212 that:

I/We control, or will control, ten or fewer mining claims/sites located and maintained on Federal land in the United States of America on the August 31 that is one day before the beginning of the assessment year indicated in line one above.

I/We have/will performed/perform assessment work upon the claims listed below for the current assessment year as of the August 31 indicated in line three above. This work meets the requirements of the General Mining Law of 1872, as amended; the Act of August 10, 1993; and the regulations at 43 CFR 3833 and 3850. Such work will be described on our affidavit of labor.

The mining claims and sites for which the above waiver from payment of the maintenance fees is made are:

CLAIM NAME	BLM RECORDATION SERIAL NUMBER
1. Premium # 21	AMC 24295
2. Red Chief # 5	AMC 24294
3.	
4.	
5.	
6.	
7.	
8.	
9.	
10.	

RECEIVED
 BUREAU OF
 LAND MANAGEMENT
 2001 JUL 23 A 9:52
 ARIZONA
 STATE OFFICE
 PHOENIX, ARIZONA

All owner(s) of the above mining claims and sites are filing for this waiver.

I/We understand and acknowledge that pursuant to 43 U.S.C. 1212 and 18 U.S.C. 1001, the filing of a false, fictitious, or fraudulent document with the Bureau of Land Management may result in a fine of up to \$10,000, a prison term not to exceed five years, or both.

✓ Joseph A. Cavanaugh
 (Owner's Name - Please Print)
6649 Bar Z Ranch Road
 (Street or P.O. Box)

[Signature]
 (Owner's Signature)
Paradise Valley AZ 85253
 (City) (State) (Zip Code)

Loyd M. Adams
 (Owner's Name - Please Print)
22211 SISANTE
 (Street or P.O. Box)

[Signature]
 (Owner's Signature)
MISSION Viejo CA 92691
 (City) (State) (Zip Code)

✓ CHARLES J CAVANAUGH
 (Owner's Name - Please Print)
6169 GREEN LEAF LA
 (Street or P.O. Box)

[Signature]
 (Owner's Signature)
FORESTHILL CA 95631
 (City) (State) (Zip Code)

✓ DOROTHY B. ORSBURN
 (Owner's Name - Please Print)
11530 PROSPECT HILL DRIVE
 (Street or P.O. Box)

[Signature]
 (Owner's Signature)
GOLD RIVER CA 95670
 (City) (State) (Zip Code)

Patricia A. Preston
(Owner's Name - Please Print)
453 Condado Way
(Street or P.O. Box)

Patricia A. Preston
(Owner's Signature)
Esccondido CA 92025
(City) (State) (Zip Code)

(Owner's Name - Please Print)
(Street or P.O. Box)

(Owner's Signature)
(City) (State) (Zip Code)

(Owner's Name - Please Print)
(Street or P.O. Box)

(Owner's Signature)
(City) (State) (Zip Code)

(Owner's Name - Please Print)
(Street or P.O. Box)

(Owner's Signature)
(City) (State) (Zip Code)

INSTRUCTIONS

1. This certification of waiver from payment of maintenance fees is made under the provisions of the Act of August 10, 1993 (107 Stat. 312 [1993]), and §1744 of Title 43 and §28-28k of Title 30 of the United States Code; and the regulations thereunder (43 CFR 3833 and 3850).
2. This waiver must be filed in advance of the assessment year for which a waiver is sought, but in no event be filed later than the August 31st preceding the assessment year for which the waiver is sought.
3. You must still record your affidavit of assessment work for claims listed and/or Notices of Intention to Hold for any sites listed with the BLM by each December 30th, and the local recording office under State law, as in the past.
4. This waiver must be filed in the BLM State Office where the mining claims are recorded.
5. If the claims and sites are located in more than one State, a separate waiver form must be filed in each State in which they are held. The total number of claims and sites listed on separate waiver forms cannot exceed ten.
6. All claim names and Bureau of Land Management (BLM) serial numbers must be listed for all mining claims and sites for which a waiver is sought.
7. All owners and their addresses must be listed.
8. This waiver form must be signed by all of the owners or their designated agent. If an agent is designated, a statement appointing the agent, must be submitted with this certification, if a designation of agent is not currently on file with the BLM State office where your claims and sites are recorded.
9. Mining claims and sites held by a husband and wife, either jointly or individually, or their children under the age of discretion, shall be counted towards the 10 claim limit. Mining claims and sites held in co-ownership, or by an association of locators, by a partnership, or by a corporation shall be counted towards the 10 claim limit for claimants that have an interest in these entities.
10. Failure to pay the maintenance fee or meet the requirements for waiver from payment of the maintenance fee by any August 31st deadline for the following assessment year shall cause the mining claims and sites to be declared null and void.

NOTICE

The Privacy Act of 1974 and the regulation in 43 CFR 2.48(d) provide that you be furnished the following information in connection with the information required by this certification of exemption from rental fees form.

AUTHORITY: 30 U.S.C. 28-28e; 43 U.S.C. 1201, 1740, and 1744; and the Act of August 10, 1993 (107 Stat. 312); 43 CFR 3833 and 3850.

PRINCIPLE PURPOSE: This information is to be used to verify that the owner(s) of a mining claim has complied with the Act of August 10, 1993 (107 Stat. 312), and is entitled to perform assessment work in lieu of paying the maintenance fee for the mining claims listed on this form.

ROUTINE USE: (1) Adjudication of the claimant(s) certification of waiver from paying the maintenance fee otherwise required by the Act of August 10, 1993 (107 Stat. 312). (2) Disclosure may be made to appropriate Federal agencies when location is made within the agency's geographic area of responsibility. (3) Information from the record and/or the record will be transferred to the appropriate Federal, State, or local agency, or a member of the public in response to a specific request for pertinent information. (4) Information may also be provided to the

Department of Justice or in a proceeding before a court or adjudicative body; or to Federal, State, local or foreign agencies when needed for enforcement of civil or criminal codes or applicable regulations concerning title rights upon the public land.

EFFECT OF NOT PROVIDING INFORMATION: Disclosure of this information is required by the Act of August 10, 1993 (107 Stat. 312) and 43 CFR 3833 for those owner(s) wishing to take the small miners waiver allowed under 43 CFR 3833 and 3850. Failure to supply the information required in this form to support the owner(s) certification of waiver from payment of the otherwise required maintenance fees will result in the waiver being disallowed and the mining claims declared null and void by the Bureau of Land Management (BLM).

The Paperwork Reduction Act of 1980 (44 U.S.C. 3501, et seq.) requires us to tell you that:

This information is being collected to allow the BLM to determine if you qualify for a waiver from the payment of \$100 per mining claim maintenance fee established by the Act of August 10, 1993 (107 Stat. 312) and the implementing regulations at 43 CFR 3833 and 3850. A response to this request is required in accordance with the statute (107 Stat. 312) to retain your benefit.


BURDEN HOURS STATEMENT

Public reporting burden for this form is estimated to average 5 minutes per response, including time to review instructions, gathering and maintaining data, and completing and reviewing the form. Direct comments regarding this burden estimate, or any other aspect of this form, to the Department of the Interior, Bureau of Land Management, Information Collection Clearance Officer (871), 1849 C Street, N.W., Washington, D.C. 20240; and the Office of Management and Budget, Paperwork Reduction Project (1004-0114), Washington, D.C. 20503.

FOR OFFICIAL USE ONLY

Recording requested by...
And when recorded, Mail to:

Joseph Cavanaugh
6649 Bar Z Ranch Road
Town of Paradise Valley,
Arizona 85253



2001-02369
Page 1 of 1
Requested By: JOSEPH CAVANAUGH
PATRICIA L WALL, RECORDER
OFFICIAL RECORDS OF LA PAZ COUNTY, AZ
05/30/2001 02:17 PM Recording Fee \$14.00

RECEIVED
BUREAU OF
LAND MANAGEMENT
2001 JUL 23 A 9:52
ARIZONA
SITE OFFICE
PHOENIX, ARIZONA

Affidavit of Labor Performed and Improvements Made

STATE OF ARIZONA, }
County of...LaPaz..... } ss.

.....J.A. Cavanaugh.....being duly sworn, deposes and says that he is a citizen of the United States and more than twenty-one years of age, and resides atParadise Valley, Maricopa.....County, State of Arizona, and is personally acquainted with the mining claims known as... BARIUM#21 and RED CHIEF#5

.....(AMC 24295 & 24294...sections 29-32...6N.17W)..... mining claims situate in..... Plomosa (6N.17W).....

Mining District, County of...LaPaz....., State of Arizona, the location notice of which is recorded in the office of the County Recorder of said County, in Book-^{27RC}29B*-of Records of Mines, at page.s^{202RC}230B* that between the...1st...day of...August....., A. D. 2000 and the...1st.....day of...June.....A. D. 2001at least Two

.....Hundred.....dollars worth of work and improvements were done and performed upon said claims not including the location work of said claimsSuch work and improvements were made by and at the expense of...J.J. Cavanaugh and heirs

.....owner.s..... of said claimsfor the purpose of complying with the laws of the United States pertaining to assessment of annual work, and.....**Joseph A Cavanaugh, Dan George and Darci Cavanaugh**

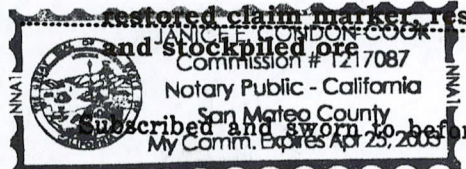
were the men/employed by said owners.....and who labored upon said claim, did said work and improvements, the same being as follows, to-wit:

.....**Deepened trenches, restored claim marker, restored stolen papers, removed overburden, repaired claim road and stockpiled ore**.....

.....described and sworn to before me this...16th...day of...May.....A. D. 2001

(My commission expires...April 23, 2003...).....
.....*Janice E. Condon-Cook*.....
Notary Public.

JANICE E. CONDON-COOK
Commission # 1217087
Notary Public - California
San Mateo County
My Comm. Expires Apr 25, 2003



of YUMA County (to be transferred to LaPaz County). Also recorded in LaPaz County 83-001465 B 5-1/1-2 and 83-001464 RC 5-1/1-2

**United States Department of the Interior
Bureau of Land Management**
BUSINESS & SUPPORT SVCS DIV
222 N CENTRAL AVE
PHOENIX, AZ 85004 -2203
Phone: (602) 417-9200

Receipt	
No:	342779

Transaction #: 360662					
Date of Transaction: 07/23/2001					
CUSTOMER:		JOSEPH A CAVANAUGH 6649 BAR Z RANCH RD PARADISE VALLEY, AZ 85253			
LINE #	QTY	COMMODITY / SUBJECT / ACTION / PRODUCT	REMARKS	UNIT PRICE	TOTAL
1	1.00	LOCATABLE MINERALS / MINING CLAIMS-NOT NEW-UNADJUD, ONE AUTH NO. ONLY / MINING CLAIM MONEY RECEIVED (455)	WAIVER & POL 2001 (2)	- n/a -	\$10.00
TOTAL:					\$10.00

PAYMENT INFORMATION			
1	AMOUNT:	\$10.00	POSTMARKED: 07/20/2001
	TYPE:	CHECK	RECEIVED: 07/23/2001
	CHECK NO:	1646	
	NAME:	CAVANAUGH, JOSEPH A 6649 BAR Z RANCH RD PARADISE VALLEY AZ 85253	

REMARKS
PHONE NO: SEE DOC

CASE SERIAL NUMBER INFORMATION		
TRNS #	LINE #	CASES
360662	1	AMC24295/\$10.00

This receipt was generated by the automated BLM Collections and Billings System and is a paper representation of a portion of the official electronic record contained therein.

UNITED STATES
DEPARTMENT OF THE INTERIOR
BUREAU OF LAND MANAGEMENT

MAINTENANCE FEE PAYMENT WAIVER CERTIFICATION

24294

083 587
FORM APPROVED
OMB NO. 1004-0114
Expires: March 31, 1997

This small miner waiver is filed to hold the claims/sites listed below for the assessment year beginning at noon on the first September 1 following the official filing of this form with BLM.

The undersigned owner(s) of the mining claims/sites listed below hereby certify under penalty of 18 U.S.C. 1001 and 43 U.S.C. 1212 that:

I/We control, or will control, ten or fewer mining claims/sites located and maintained on Federal land in the United States of America on the August 31 that is one day before the beginning of the assessment year indicated in line one above.

I/We have/will performed/perform assessment work upon the claims listed below for the current assessment year as of the August 31 indicated in line three above. This work meets the requirements of the General Mining Law of 1872, as amended; the Act of August 10, 1993; and the regulations at 43 CFR 3833 and 3850. Such work will be described on our affidavit of labor.

The mining claims and sites for which the above waiver from payment of the maintenance fees is made are:

CLAIM NAME	BLM RECORDATION SERIAL NUMBER
1. <u>BARIUM # 21</u>	<u>Amc 24294</u>
2. <u>Red CHIEF #5</u>	<u>Amc 24295</u>
3.	
4.	
5.	
6.	
7.	
8.	
9.	
10.	

RECEIVED
BUREAU OF
LAND MANAGEMENT
JUL 10 9 33 AM '00
ARIZONA
STATE OFFICE
PHOENIX, ARIZONA

All owner(s) of the above mining claims and sites are filing for this waiver.

I/We understand and acknowledge that pursuant to 43 U.S.C. 1212 and 18 U.S.C. 1001, the filing of a false, fictitious, or fraudulent document with the Bureau of Land Management may result in a fine of up to \$10,000, a prison term not to exceed five years, or both.

JOSEPH A. CAVANAGH
(Owner's Name - Please Print) [Signature]
(Owner's Signature)

6649 RAZ Z
(Street or P.O. Box) Paradise Valley AZ 85253
(City) (State) (Zip Code)

MARGARET M. ADAMS
(Owner's Name - Please Print) Margaret M. Adams
(Owner's Signature)

24561 ALCOBA
(Street or P.O. Box) Mission Viejo CA 92651
(City) (State) (Zip Code)

SYLVIA B. MILLER
(Owner's Name - Please Print) Sylvia B. Miller
(Owner's Signature)

11219 BABBITT AVE.
(Street or P.O. Box) GRANADA HILLS CA 91344
(City) (State) (Zip Code)

Patricia A. Preston
(Owner's Name - Please Print) Patricia A. Preston
(Owner's Signature)

453 Condado Wy
(Street or P.O. Box) Escondido CA 92025
(City) (State) (Zip Code)

(Continued on reverse)

ENTERED IN COMPUTER
7/18/00 [Signature]
VERIFIED
7/19/00 [Signature]

CHARLES J. CAVANAUGH

(Owner's Name - Please Print)

6169 GREEN LEAF LANE

(Street or P.O. Box)

Charles J. Cavanaugh
(Owner's Signature)

FORESTHILL

(City)

CA

(State)

95631

(Zip Code)

DOROTHY B. ORSBURN
c/o JAMES ORSBURN

(Owner's Name - Please Print)

11530 PROSPECT HILL DRIVE

(Street or P.O. Box)

Dorothy B. Orsburn
(Owner's Signature)

GOLD RIVER

(City)

CA

(State)

95670

(Zip Code)

(Owner's Name - Please Print)

(Owner's Signature)

(Street or P.O. Box)

(City)

(State)

(Zip Code)

(Owner's Name - Please Print)

(Owner's Signature)

(Street or P.O. Box)

(City)

(State)

(Zip Code)

INSTRUCTIONS

1. This certification of waiver from payment of maintenance fees is made under the provisions of the Act of August 10, 1993 (107 Stat. 312 [1993]), and §1744 of Title 43 and §28-28k of Title 30 of the United States Code; and the regulations thereunder (43 CFR 3833 and 3850).
2. This waiver must be filed in advance of the assessment year for which a waiver is sought, but in no event be filed later than the August 31st preceding the assessment year for which the waiver is sought.
3. You must still record your affidavit of assessment work for claims listed and/or Notices of Intention to Hold for any sites listed with the BLM by each December 30th, and the local recording office under State law, as in the past.
4. This waiver must be filed in the BLM State Office where the mining claims are recorded.
5. If the claims and sites are located in more than one State, a separate waiver form must be filed in each State in which they are held. The total number of claims and sites listed on separate waiver forms cannot exceed ten.
6. All claim names and Bureau of Land Management (BLM) serial numbers must be listed for all mining claims and sites for which a waiver is sought.

7. All owners and their addresses must be listed.
8. This waiver form must be signed by all of the owners or their designated agent. If an agent is designated, a statement appointing the agent, must be submitted with this certification, if a designation of agent is not currently on file with the BLM State office where your claims and sites are recorded.
9. Mining claims and sites held by a husband and wife, either jointly or individually, or their children under the age of discretion, shall be counted towards the 10 claim limit. Mining claims and sites held in co-ownership, or by an association of locators, by a partnership, or by a corporation shall be counted towards the 10 claim limit for claimants that have an interest in these entities.
10. Failure to pay the maintenance fee or meet the requirements for waiver from payment of the maintenance fee by any August 31st deadline for the following assessment year shall cause the mining claims and sites to be declared null and void.

NOTICE

The Privacy Act of 1974 and the regulation in 43 CFR 2.48(d) provide that you be furnished the following information in connection with the information required by this certification of exemption from rental fees form.

AUTHORITY: 30 U.S.C. 28-28e; 43 U.S.C. 1201, 1740, and 1744; and the Act of August 10, 1993 (107 Stat. 312); 43 CFR 3833 and 3850.

PRINCIPLE PURPOSE: This information is to be used to verify that the owner(s) of a mining claim has complied with the Act of August 10, 1993 (107 Stat. 312), and is entitled to perform assessment work in lieu of paying the maintenance fee for the mining claims listed on this form.

ROUTINE USE: (1) Adjudication of the claimant(s) certification of waiver from paying the maintenance fee otherwise required by the Act of August 10, 1993 (107 Stat. 312). (2) Disclosure may be made to appropriate Federal agencies when location is made within the agency's geographic area of responsibility. (3) Information from the record and/or the record will be transferred to the appropriate Federal, State, or local agency, or a member of the public in response to a specific request for pertinent information. (4) Information may also be provided to the

Department of Justice or in a proceeding before a court or adjudicative body; or to Federal, State, local or foreign agencies when needed for enforcement of civil or criminal codes or applicable regulations concerning title rights upon the public land.

EFFECT OF NOT PROVIDING INFORMATION: Disclosure of this information is required by the Act of August 10, 1993 (107 Stat. 312) and 43 CFR 3833 for those owner(s) wishing to take the small miners waiver allowed under 43 CFR 3833 and 3850. Failure to supply the information required in this form to support the owner(s) certification of waiver from payment of the otherwise required maintenance fees will result in the waiver being disallowed and the mining claims declared null and void by the Bureau of Land Management (BLM).

The Paperwork Reduction Act of 1980 (44 U.S.C. 3501, et seq.) requires us to tell you that:

This information is being collected to allow the BLM to determine if you qualify for a waiver from the payment of \$100 per mining claim maintenance fee established by the Act of August 10, 1993 (107 Stat. 312) and the implementing regulations at 43 CFR 3833 and 3850. A response to this request is required in accordance with the statute (107 Stat. 312) to retain your benefit.

BURDEN HOURS STATEMENT

Public reporting burden for this form is estimated to average 5 minutes per response, including time to review instructions, gathering and maintaining data, and completing and reviewing the form. Direct comments regarding this burden estimate, or any other aspect of this form, to the Department of the Interior, Bureau of Land Management, Information Collection Clearance Officer (871), 1849 C Street, N.W., Washington, D.C. 20240; and the Office of Management and Budget, Paperwork Reduction Project (1004-0114), Washington, D.C. 20503.

FOR OFFICIAL USE ONLY

083 285

Recording requested by...
And when recorded, Mail to:

Joseph Cavanaugh
6649 Bar Z Ranch Road
Town of Paradise Valley,
Arizona 85253



24294
2000-02754
Page 1 of 1
PATRICIA L WALL, RECORDER
OFFICIAL RECORDS OF LA PAZ COUNTY, AZ
06/08/2000 02:24 PM Recording Fee \$14.00

Affidavit of Labor Performed and Improvements Made

STATE OF ARIZONA, }
County of...LaPaz.....} ss.

.....J.A. Cavanaugh.....being duly sworn, deposes and says that he is a citizen of the United States and more than twenty-one years of age, and resides at Paradise Valley Maricopa.....County, State of Arizona, and is personally acquainted with the mining claims known as.....BARIUM#21 and RED CHIEF#5.....

.....(AMC 24295 & 24294, sections 29-32, 6N. 17W).....mining claims situate in.....Plomosa (6N. 17W).....

Mining District, County of...LaPaz....., State of Arizona, the location notice of which is recorded in the office of the County Recorder of said County, in Book 27RC of Records of Mines, at pages 202RC that between the 1st day of August 29B* A. D. 19...99 and the 1st day of June A. D. 19...2000 at least Two.....

.....Hundred.....dollars worth of work and improvements were done and performed upon said claims not including the location work of said claims. Such work and improvements were made by and at the expense of J.J. Cavanaugh and heirs.....

owner..... of said claims for the purpose of complying with the laws of the United States pertaining to assessment of annual work, and..... Joseph A Cavanaugh, Charles Cavanaugh, Brad Hardin, Dan George, Theron Preston and Darci Cavanaugh.....

were the men/employed by said owners.....and who labored upon said claim, did said work and improvements, the same being as follows, to-wit:..... Deepened trenches,..... restored claim markers, removed overburden, repaired access road and claim road..... and stockpiled ore.....


Subscribed and sworn to before me this 27 day of MAY A. D. 19 2000

(My commission expires 11/11/2002)

Notary Public.

ENTERED IN COMPUTER

* of YUMA County (to be transferred to LaPaz County) Also recorded in LaPaz County 83-001465 B 5-1/1-2 and 83-001464 RC 5-1/1-2



Joseph Cavanaugh
6649 Bar Z Ranch Road
Paradise Valley, Arizona 85253



ARIZONA
STATE OFFICE
PHOENIX, ARIZONA

JUL 10 9 33 AM '00

RECEIVED
BUREAU OF
LAND MANAGEMENT

July 2, 2000

Director, BLM - Arizona Region
222 North Central Avenue
Phoenix, AZ 85004

Subject: Federal filing for Cavanaugh Claims -
#A MC 24294 (Barium #21)
#A MC 24295 (Red Chief #5)

Three items are enclosed:

1. The recorded *Affidavit of Labor Performed and Improvements Made* - for evidence of this year's assessment work.
2. A check for \$10 for the filing fees.
3. The signed *Maintenance Fee Payment Waiver Certification* form. The signatories are all of the owners of these claims

I believe that this information will allow you to complete the current year's paperwork.

If there are questions, please contact me at the above address - or call 602.355.5020.

Sincerely,


Joseph Cavanaugh

**United States Department of the Interior
Bureau of Land Management**
BUSINESS & SUPPORT SVCS DIV
222 N CENTRAL AVE
PHOENIX, AZ 85004 -2203
Phone: (602) 417-9200

Receipt	
No:	149785

Transaction #: 162399					
Date of Transaction: 07/10/2000					
CUSTOMER:		JOSEPH A CAVANAUGH 6649 BAR F RANCH RD PARADISE VALLEY, AZ 85253			
LINE #	QTY	COMMODITY / SUBJECT / ACTION / PRODUCT	REMARKS	UNIT PRICE	TOTAL
1	1	LOCATABLE MINERALS / MINING CLAIMS-ACCOUNTS/UNADJUDICATED / MINING CLAIM MONEY RECEIVED (455)	POL 2000 (2)	- n/a -	\$10.00
TOTAL:					\$10.00

PAYMENT INFORMATION			
1	AMOUNT:	\$10.00	POSTMARKED: N/A
	TYPE:	CHECK	RECEIVED: 07/10/2000
	CHECK NO:	2140	
	NAME:	CAVANAUGH, JOSEPH A 6649 BAR F RANCH RD PARADISE VALLEY AZ 85253	

REMARKS

CASE SERIAL NUMBER INFORMATION		
TRNS #	LINE #	CASES
162399	1	AMC24294

This receipt was generated by the automated BLM Collections and Billings System and is a paper representation of a portion of the official electronic record contained therein.

Joseph Cavanaugh
6649 Bar Z Ranch Road
Paradise Valley, Arizona 85253



~~29294~~
24294

May 24, 1999

Director, BLM - Arizona Region
222 North Central Avenue
Phoenix, AZ 85004

Subject: Federal filing for Cavanaugh Claims -
#A MC 24295 (Barium #21)
#A MC 24294 (Red Chief #5)


Three items are enclosed:

1. The recorded *Affidavit of Labor Performed and Improvements Made* - for evidence of this year's assessment work.
2. A check for \$10 for the filing fees.
3. The signed *Maintenance Fee Payment Waiver Certification* form. The signatories are all of the owners of these claims

I believe that this information will allow you to complete the current year's paperwork.

If there are questions, please contact me at the above address - or call 602.355.5020.

Sincerely,



Joseph Cavanaugh

ARIZONA
STATE OFFICE
PHOENIX, ARIZONA

JUN 1 10 28 AM '99

RECEIVED
BUREAU OF
LAND MANAGEMENT

VERIFIED
L JUN 28 1999

ENTERED INTO COMPUTER

JUN 24 1999

Recording requested
And when recorded, Mail to:



9-2386
Page 1 of 1
OFFICIAL RECORDS OF LA PAZ COUNTY, AZ
PATRICIA L. WALL, RECORDER
05/11/1999 01:39:11 PM Recording Fee \$14.0

Joseph Cavanaugh
6649 Bar Z Ranch Road
Town of Paradise Valley,
Arizona 85253

Affidavit of Labor Performed and Improvements Made

STATE OF ARIZONA, }
County of...LaPaz..... } ss.

.....J. A. Cavanaugh.....being duly sworn, deposes and
says that he is a citizen of the United States and more than twenty-one years of age, and
resides atParadise Valley Maricopa.....County, State of Arizona, and is personally
acquainted with the mining claimsknown as.....BARIUM#21 and RED CHIEF#5

.....(AMC 24295 & 24294 sections 29-32, 6N 17W).....
mining claims situate in.....Plomosa (6N, 17W).....

Mining District, County of...LaPaz....., State of Arizona, the location notice of which
is recorded in the office of the County Recorder of said County, in Book^{27RC}.....^{29B*}.....of Records of
Mines, at pages^{202RC}.....^{230B*}.....that between the...1st...day of...August
and the...1st...day of...June.....A. D. 19..99., at least Two.....

.....Hundred.....dollars worth of work and improvements were
done and performed upon said claims not including the location work of said claimsSuch work
and improvements were made by and at the expense of J.J. Cavanaugh and heirs

.....owner.s..... of said claim\$for the purpose of complying with the laws of the United States
pertaining to assessment of annual work, and Joseph Cavanaugh, Dan George, Darci
CavanaughCavanaugh and Brad Hardin

were the men/employed by said owners.....and who labored upon said claim, did said work
and improvements, the same being as follows, to-wit:Removed ore; deepened shafts.....


and trenches; secured monuments; repaired access road and removed overburden



Subscribed and sworn to before me this...8...day of...MAY.....A. D. 1999.
.....Nancy R. Henriksen.....
Notary Public.
(My commission expires...11/11/2002...)

* of YUMA County (to be transferred to LaPaz County) also recorded in LaPaz County 83-001465 B 5-1/1-2 and 83-001464 RC 5-1/1-2

Joseph Cavanaugh
6649 Bar Z Ranch Road
Paradise Valley, Arizona 85253



RECEIVED
BUREAU OF
LAND MANAGEMENT

JUN 1 10 28 AM '99

ARIZONA
STATE OFFICE
PHOENIX, ARIZONA

Director, BLM - Arizona Region
222 North Central Avenue
Phoenix, AZ 85004

85004+2203



UNITED STATES
DEPARTMENT OF THE INTERIOR
BUREAU OF LAND MANAGEMENT

RECEIPT AND ACCOUNTING ADVICE

NO. 2480321 07
CD/AZ 06/02/99

Subject: AFFIDAVITS OF ASSESSMENT 1999 (2) 2 6 12 10.00 ✓

Applicant: JOSEPH CAVANAUGH ET UX
6649 BA Z RANCH RD
PARADISE VALLEY AZ 85253 CK 2434

Remitter:

Assignor:

LEASE MANAGEMENT DATA		<input type="checkbox"/> NEW	<input type="checkbox"/> UPDATE	<input type="checkbox"/> PAYMENT	ORIGINAL SERIAL NO.	ASG.	TYPE	ST.	CTY.	FUND SYMBOL	ACRES/UNITS	RATE
AMC 24295 & 24294												

AMOUNT	ANV. DATE	EXP. DATE	BILL CYC.	S/C	DISTRICT	NEXT BILL	MISC. DATA	U of M	ACTUAL UNITS

ASSIGNMENT SERIAL NO.	ASG.	TYPE	ST.	CTY.	FUND SYMBOL	ACRES/UNITS	RATE

AMOUNT	ANV. DATE	EXP. DATE	BILL CYC.	S/C	DISTRICT	NEXT BILL	MISC. DATA	U of M	ACTUAL UNITS

APPLY REMITTANCE			
ACTION	FUND SYMBOL	CTY.	AMOUNT
FILING FEE			
RENTAL			
UNEARNED			
REFUND			
TOTAL			
AMOUNT DUE			

Remarks:

BY: _____ DATE: _____

Lease in Escrow?
 KGS?
 Auto Escalates?
 Auto Renew?

Of Interest?
 Operating Rights?
 Operator
 Bond Filed?

FOR MMS USE ONLY

BILLEE	FOREST REFUGE
NUMBER	
OCS SECTION	
CODE	

3800 (952.3) SIM

A MC 24295

JUN 25 1999

Mr. Joseph Cavanaugh
6649 Bar Z Ranch Road
Paradise Valley, Arizona 85253

Dear Mr. Cavanaugh:

The 1999 Affidavit of Labor Performed and Improvements Made and Small Miners Waiver was received in this office. The serial numbers and/or claim names identified on the document submitted do not match the Bureau of Land Management (BLM) records. The correct BLM assigned serial number and claim name(s) are listed below.

<u>BLM SERIAL NUMBER</u>	<u>CLAIM NAME</u>
AMC 24294	Barium #21
AMC 24295	Red Chief #5

Please use the correct serial number and claim name on all future correspondence.

The BLM records have been updated to reflect the Affidavit of Labor Performed and Improvements Made and Small Miners Waiver. If additional assistance is needed, please write to the address above, or telephone (602) 417-9518.

Sincerely,

/s/ Mary B. Hyda

Ivy J. Garcia
Supervisor, Lands and Minerals Operations

MAINTENANCE FEE PAYMENT WAIVER CERTIFICATION

This small miner waiver is filed to hold the claims/sites listed below for the assessment year beginning at noon on the first September 1 following the official filing of this form with BLM.

The undersigned owner(s) of the mining claims/sites listed below hereby certify under penalty of 18 U.S.C. 1001 and 43 U.S.C. 1212 that:

039

I/We control, or will control, ten or fewer mining claims/sites located and maintained on Federal land in the United States of America on the August 31 that is one day before the beginning of the assessment year indicated in line one above.

I/We have/will performed/perform assessment work upon the claims listed below for the current assessment year as of the August 31 indicated in line three above. This work meets the requirements of the General Mining Law of 1872, as amended; the Act of August 10, 1993; and the regulations at 43 CFR 3833 and 3850. Such work will be described on our affidavit of labor.

AMC 24294

The mining claims and sites for which the above waiver from payment of the maintenance fees is made are:


CLAIM NAME	BLM RECORDATION SERIAL NUMBER
1. BARIUM #21	AMC 24295
2. RED CHIEF #5	AMC 24294
3.	
4.	
5.	
6.	
7.	
8.	
9.	
10.	

RECEIVED
 BUREAU OF
 LAND MANAGEMENT
 JUN 1 10 28 AM '99
 STATE OF CALIFORNIA
 PHOENIX

All owner(s) of the above mining claims and sites are filing for this waiver.

I/We understand and acknowledge that pursuant to 43 U.S.C. 1212 and 18 U.S.C. 1001, the filing of a false, fictitious, or fraudulent document with the Bureau of Land Management may result in a fine of up to \$10,000, a prison term not to exceed five years, or both.

JOSEPH CAVANAUGH
(Owner's Name - Please Print)


(Owner's Signature)

6649 BAZZ
(Street or P.O. Box)

PARADISE VALLEY AZ 85253
(City) (State) (Zip Code)

MARGARET M. ADAMS
(Owner's Name - Please Print)

Margaret M. Adams
(Owner's Signature)

24561 ALCOBA DRUGS
(Street or P.O. Box)

MISSION Viejo CA 92691
(City) (State) (Zip Code)

DOROTHY B. ORSBURN
(Owner's Name - Please Print)


(Owner's Signature)

5757 CYPRESS AVE. #250
(Street or P.O. Box)

CARMICHAEL CA 95608
(City) (State) (Zip Code)

CHARLES J. CAVANAUGH
(Owner's Name - Please Print)


(Owner's Signature)

6169 GREEN LEAF LANE
(Street or P.O. Box)

FORESTHILL CA 95631
(City) (State) (Zip Code)

ENTERED IN COMPUTER

(Continued on reverse)

7/14/99 MCH

Patricia A. Preston

(Owner's Name - Please Print)

453 Condado Wy

(Street or P.O. Box)

SYLVIA B. MILLER

(Owner's Name - Please Print)

11219 BABBITT AVE

(Street or P.O. Box)

(Owner's Name - Please Print)

(Street or P.O. Box)

(Owner's Name - Please Print)

(Street or P.O. Box)

Patricia A. Preston

(Owner's Signature)

Escondido

(City)

CA

(State)

92025

(Zip Code)

Sylvia B. Miller

(Owner's Signature)

GRANADA Hills

(City)

CA

(State)

91344

(Zip Code)

(Owner's Signature)

(City)

(State)

(Zip Code)

(Owner's Signature)

(City)

(State)

(Zip Code)

INSTRUCTIONS

- 1. This certification of waiver from payment of maintenance fees is made under the provisions of the Act of August 10, 1993 (107 Stat. 312 [1993]), and §1744 of Title 43 and §28-28k of Title 30 of the United States Code; and the regulations thereunder (43 CFR 3833 and 3850).
2. This waiver must be filed in advance of the assessment year for which a waiver is sought, but in no event be filed later than the August 31st preceding the assessment year for which the waiver is sought.
3. You must still record your affidavit of assessment work for claims listed and/or Notices of Intention to Hold for any sites listed with the BLM by each December 30th, and the local recording office under State law, as in the past.
4. This waiver must be filed in the BLM State Office where the mining claims are recorded.
5. If the claims and sites are located in more than one State, a separate waiver form must be filed in each State in which they are held. The total number of claims and sites listed on separate waiver forms cannot exceed ten.
6. All claim names and Bureau of Land Management (BLM) serial numbers must be listed for all mining claims and sites for which a waiver is sought.
7. All owners and their addresses must be listed.
8. This waiver form must be signed by all of the owners or their designated agent. If an agent is designated, a statement appointing the agent, must be submitted with this certification, if a designation of agent is not currently on file with the BLM State office where your claims and sites are recorded.
9. Mining claims and sites held by a husband and wife, either jointly or individually, or their children under the age of discretion, shall be counted towards the 10 claim limit. Mining claims and sites held in co-ownership, or by an association of locators, by a partnership, or by a corporation shall be counted towards the 10 claim limit for claimants that have an interest in these entities.
10. Failure to pay the maintenance fee or meet the requirements for waiver from payment of the maintenance fee by any August 31st deadline for the following assessment year shall cause the mining claims and sites to be declared null and void.

NOTICE

The Privacy Act of 1974 and the regulation in 43 CFR 2.48(d) provide that you be furnished the following information in connection with the information required by this certification of exemption from rental fees form.

AUTHORITY: 30 U.S.C. 28-28e; 43 U.S.C. 1201, 1740, and 1744; and the Act of August 10, 1993 (107 Stat. 312); 43 CFR 3833 and 3850.

PRINCIPLE PURPOSE: This information is to be used to verify that the owner(s) of a mining claim has complied with the Act of August 10, 1993 (107 Stat. 312), and is entitled to perform assessment work in lieu of paying the maintenance fee for the mining claims listed on this form.

ROUTINE USE: (1) Adjudication of the claimant(s) certification of waiver from paying the maintenance fee otherwise required by the Act of August 10, 1993 (107 Stat. 312). (2) Disclosure may be made to appropriate Federal agencies when location is made within the agency's geographic area of responsibility. (3) Information from the record and/or the record will be transferred to the appropriate Federal, State, or local agency, or a member of the public in response to a specific request for pertinent information. (4) Information may also be provided to the

Department of Justice or in a proceeding before a court or adjudicative body; or to Federal, State, local or foreign agencies when needed for enforcement of civil or criminal codes or applicable regulations concerning title rights upon the public land.

EFFECT OF NOT PROVIDING INFORMATION: Disclosure of this information is required by the Act of August 10, 1993 (107 Stat. 312) and 43 CFR 3833 for those owner(s) wishing to take the small miners waiver allowed under 43 CFR 3833 and 3850. Failure to supply the information required in this form to support the owner(s) certification of waiver from payment of the otherwise required maintenance fees will result in the waiver being disallowed and the mining claims declared null and void by the Bureau of Land Management (BLM).

The Paperwork Reduction Act of 1980 (44 U.S.C. 3501, et seq.) requires us to tell you that:

This information is being collected to allow the BLM to determine if you qualify for a waiver from the payment of \$100 per mining claim maintenance fee established by the Act of August 10, 1993 (107 Stat. 312) and the implementing regulations at 43 CFR 3833 and 3850. A response to this request is required in accordance with the statute (107 Stat. 312) to retain your benefit.

BURDEN HOURS STATEMENT

Public reporting burden for this form is estimated to average 5 minutes per response, including time to review instructions, gathering and maintaining data, and completing and reviewing the form. Direct comments regarding this burden estimate, or any other aspect of this form, to the Department of the Interior, Bureau of Land Management, Information Collection Clearance Officer (871), 1849 C Street, N.W., Washington, D.C. 20240; and the Office of Management and Budget, Paperwork Reduction Project (1004-0114), Washington, D.C. 20503.

FOR OFFICIAL USE ONLY

0000

MAINTENANCE FEE PAYMENT WAIVER CERTIFICATION

This small miner waiver is filed to hold the claims/sites listed below for the assessment year beginning at noon on the first September 1 following the official filing of this form with BLM.

The undersigned owner(s) of the mining claims/sites listed below hereby certify under penalty of 18 U.S.C. 1001 and 43 U.S.C. 1212 that:

I/We control, or will control, ten or fewer mining claims/sites located and maintained on Federal land in the United States of America on the August 31 that is one day before the beginning of the assessment year indicated in line one above.

I/We have/will performed/perform assessment work upon the claims listed below for the current assessment year as of the August 31 indicated in line three above. This work meets the requirements of the General Mining Law of 1872, as amended; the Act of August 10, 1993; and the regulations at 43 CFR 3833 and 3850. Such work will be described on our affidavit of labor.

AMC 24294


The mining claims and sites for which the above waiver from payment of the maintenance fees is made are:

CLAIM NAME	BLM RECORDATION SERIAL NUMBER
1. BARIUM #21 AMC 24294	AMC 24295
2. RED CHIEF #5 AMC 24295	AMC 24294
3.	
4.	
5.	
6.	
7.	
8.	
9.	
10.	

All owner(s) of the above mining claims and sites are filing for this waiver.

I/We understand and acknowledge that pursuant to 43 U.S.C. 1212 and 18 U.S.C. 1001, the filing of a false, fictitious, or fraudulent document with the Bureau of Land Management may result in a fine of up to \$10,000, a prison term not to exceed five years, or both.

✓ JOSEPH CAVANAUGH
(Owner's Name - Please Print)


(Owner's Signature)

6649 BARZ
(Street or P.O. Box)

PARADISE VALLEY AZ 85253
(City) (State) (Zip Code)

✓ MARGARET M. ADAMS
(Owner's Name - Please Print)

Margaret M. Adams
(Owner's Signature)

24561 ALCOBA
(Street or P.O. Box)

MISSION VIEJO CA 92691
(City) (State) (Zip Code)

CHARLES J. CAVANAUGH
(Owner's Name - Please Print)


(Owner's Signature)

6169 GREEN LEAF LANE
(Street or P.O. Box)

FORESTHILL CA 95631
(City) (State) (Zip Code)

✓ DOROTHY B. ORSBURN
(Owner's Name - Please Print)

Dorothy B. Orsburn
(Owner's Signature)

3970 SAILOR RAILROAD
(Street or P.O. Box)

ARADER CA 95603
(City) (State) (Zip Code)

(Continued on reverse)

ENTERED IN COMPUTER

6/30/98 MHA Jumper DM

Patricia A. Preston

(Owner's Name - Please Print)

453 Condado Wy.

(Street or P.O. Box)

Patricia A. Preston

(Owner's Signature)

Escondido

(City)

CA

(State)

92025

(Zip Code)

Sylvia B. Miller

(Owner's Name - Please Print)

11219 BABBITT AVE.

(Street or P.O. Box)

Sylvia B. Miller

(Owner's Signature)

GRANADA HILLS

(City)

CA

(State)

91344

(Zip Code)

(Owner's Name - Please Print)

(Street or P.O. Box)

(Owner's Name - Please Print)

(Street or P.O. Box)

(Owner's Signature)

(City)

(State)

(Zip Code)

(Owner's Signature)

(City)

(State)

(Zip Code)

INSTRUCTIONS

1. This certification of waiver from payment of maintenance fees is made under the provisions of the Act of August 10, 1993 (107 Stat. 312 [1993]), and §1744 of Title 43 and §28-28k of Title 30 of the United States Code; and the regulations thereunder (43 CFR 3833 and 3850).
2. This waiver must be filed in advance of the assessment year for which a waiver is sought, but in no event be filed later than the August 31st preceding the assessment year for which the waiver is sought.
3. You must still record your affidavit of assessment work for claims listed and/or Notices of Intention to Hold for any sites listed with the BLM by each December 30th, and the local recording office under State law, as in the past.
4. This waiver must be filed in the BLM State Office where the mining claims are recorded.
5. If the claims and sites are located in more than one State, a separate waiver form must be filed in each State in which they are held. The total number of claims and sites listed on separate waiver forms cannot exceed ten.
6. All claim names and Bureau of Land Management (BLM) serial numbers must be listed for all mining claims and sites for which a waiver is sought.

7. All owners and their addresses must be listed.
8. This waiver form must be signed by all of the owners or their designated agent. If an agent is designated, a statement appointing the agent, must be submitted with this certification, if a designation of agent is not currently on file with the BLM State office where your claims and sites are recorded.
9. Mining claims and sites held by a husband and wife, either jointly or individually, or their children under the age of discretion, shall be counted towards the 10 claim limit. Mining claims and sites held in co-ownership, or by an association of locators, by a partnership, or by a corporation shall be counted towards the 10 claim limit for claimants that have an interest in these entities.
10. Failure to pay the maintenance fee or meet the requirements for waiver from payment of the maintenance fee by any August 31st deadline for the following assessment year shall cause the mining claims and sites to be declared null and void.

NOTICE

The Privacy Act of 1974 and the regulation in 43 CFR 2.48(d) provide that you be furnished the following information in connection with the information required by this certification of exemption from rental fees form.

AUTHORITY: 30 U.S.C. 28-28e; 43 U.S.C. 1201, 1740, and 1744; and the Act of August 10, 1993 (107 Stat. 312); 43 CFR 3833 and 3850.

PRINCIPLE PURPOSE: This information is to be used to verify that the owner(s) of a mining claim has complied with the Act of August 10, 1993 (107 Stat. 312), and is entitled to perform assessment work in lieu of paying the maintenance fee for the mining claims listed on this form.

ROUTINE USE: (1) Adjudication of the claimant(s) certification of waiver from paying the maintenance fee otherwise required by the Act of August 10, 1993 (107 Stat. 312). (2) Disclosure may be made to appropriate Federal agencies when location is made within the agency's geographic area of responsibility. (3) Information from the record and/or the record will be transferred to the appropriate Federal, State, or local agency, or a member of the public in response to a specific request for pertinent information. (4) Information may also be provided to the

Department of Justice or in a proceeding before a court or adjudicative body; or to Federal, State, local or foreign agencies when needed for enforcement of civil or criminal codes or applicable regulations concerning title rights upon the public land.

EFFECT OF NOT PROVIDING INFORMATION: Disclosure of this information is required by the Act of August 10, 1993 (107 Stat. 312) and 43 CFR 3833 for those owner(s) wishing to take the small miners waiver allowed under 43 CFR 3833 and 3850. Failure to supply the information required in this form to support the owner(s) certification of waiver from payment of the otherwise required maintenance fees will result in the waiver being disallowed and the mining claims declared null and void by the Bureau of Land Management (BLM).

The Paperwork Reduction Act of 1980 (44 U.S.C. 3501, et seq.) requires us to tell you that:

This information is being collected to allow the BLM to determine if you qualify for a waiver from the payment of \$100 per mining claim maintenance fee established by the Act of August 10, 1993 (107 Stat. 312) and the implementing regulations at 43 CFR 3833 and 3850. A response to this request is required in accordance with the statute (107 Stat. 312) to retain your benefit.

BURDEN HOURS STATEMENT

Public reporting burden for this form is estimated to average 5 minutes per response, including time to review instructions, gathering and maintaining data, and completing and reviewing the form. Direct comments regarding this burden estimate, or any other aspect of this form, to the Department of the Interior, Bureau of Land Management, Information Collection Clearance Officer (871), 1849 C Street, N.W., Washington, D.C. 20240; and the Office of Management and Budget, Paperwork Reduction Project (1004-0114), Washington, D.C. 20503.

FOR OFFICIAL USE ONLY

ARIZONA
STATE OFFICE
PHOENIX, ARIZONA

JUN 22 9 38 AM '98

RECEIVED
BUREAU OF
LAND MANAGEMENT

Recording requested by...
And when recorded, Mail to:

Joseph Cavanaugh
6649 Bar Z Ranch Road
Town of Paradise Valley,
Arizona 85253



98 02290

OFFICIAL RECORDS OF LA PAZ COUNTY, AZ.
PAT WALL, LA PAZ COUNTY RECORDER
REC REQ BY: JOSEPH CAVANAUGH - SASE
12 MAY 1998 03:50 PM PAGE 1 OF 1
RECORDING FEE \$ 14.00

AMC 24294

Affidavit of Labor Performed and Improvements Made

RECEIVED
BUREAU OF
LAID MANAGEMENT
JUN 22 9 38 AM '98
ARIZONA
STATE OFFICE
OF MINING, ARIZONA

STATE OF ARIZONA, }
County of LaPaz } ss.

J.A. Cavanaugh being duly sworn, deposes and
says that he is a citizen of the United States and more than twenty-one years of age, and
resides at Paradise Valley Maricopa County, State of Arizona, and is personally
acquainted with the mining claims known as BARIUM#21 and RED CHIEF#5

(AMC 24295 & 24294 sections 29-32, 6N 17W)
mining claims situate in Plomosa (6N 17W)

Mining District, County of LaPaz, State of Arizona, the location notice of which
is recorded in the office of the County Recorder of said County, in Book 27RC
Mines, at pages 202RC that between the 1st day of August 29B* of Records of
230B* and the 1st day of June A. D. 1997, A. D. 1998, at least Two

Hundred dollars worth of work and improvements were
done and performed upon said claims not including the location work of said claims. Such work
and improvements were made by and at the expense of J.J. Cavanaugh and heirs

owner.s of said claim.s for the purpose of complying with the laws of the United States
pertaining to assessment of annual work, and Joseph Cavanaugh, Dan George and
Brad Hardin

were the men/employed by said owners and who labored upon said claim, did said work
and improvements, the same being as follows, to-wit: removed ore; removed overburden;
overburden; deepened trenches and shafts; secured monuments;
and repaired access road.

Subscribed and sworn to before me this 25th day of APRIL A. D. 1998.
OFFICIAL SEAL
STEVEN R. PETTEY
Notary Public, State of Arizona
MARICOPA COUNTY
My Comm. Expires May 30, 1999

ENTERED IN COMPUTER
Notary Public.

6/30/98 JKH stamped DM

* of YUMA County (to be transferred to LaPaz County) - Also recorded in LaPaz County 83-001465 B 5-1/1-2 and 83-001464 RC 5-1/1-2

Joseph Cavanaugh
6649 Bar Z Ranch Road
Paradise Valley, Arizona 85253



June 4, 1998

Director, BLM - Arizona Region
222 North Central Avenue
Phoenix, AZ 85004

Subject: Federal filing for Cavanaugh Claims -
#A MC 24294 (Barium #21)
#A MC 24295 (Red Chief #5)

Three items are enclosed:

1. The recorded *Affidavit of Labor Performed and Improvements Made* - for evidence of this year's assessment work.
2. A check for \$10 for the filing fees.
3. The signed *Maintenance Fee Payment Waiver Certification* form. The signatories are all of the owners of these claims

I believe that this information will allow you to complete the current year's paperwork.

If there are questions, please contact me at the above address - or call 431-3021.

Sincerely,



Joseph Cavanaugh

RECEIVED
BUREAU OF
LAND MANAGEMENT
JUN 22 9 38 AM '98
ARIZONA
STATE OFFICE
PHOENIX, ARIZONA

UNITED STATES
DEPARTMENT OF THE INTERIOR
BUREAU OF LAND MANAGEMENT

RECEIPT AND ACCOUNTING ADVICE

NO. 2389974 04

Subject: Affidavits of Assessment work - 2
~~CLAIM MAINTENANCE FEE 1999~~

LM/AZ 06/22/98
2 34 12
10.00

Applicant: JOSEPH CAVANAUGH
6649 BAR Z RANCH RD.
PARADISE VALLY AZ 85253

Remitter: SAME
CK1518

Assignor:

LEASE MANAGEMENT DATA		<input type="checkbox"/> NEW	<input type="checkbox"/> UPDATE	<input type="checkbox"/> PAYMENT	ORIGINAL SERIAL NO.	ASG.	TYPE	ST.	CTY.	FUND SYMBOL	ACRES/UNITS	RATE
AMC 24294-24295												

AMOUNT	ANV. DATE	EXP. DATE	BILL CYC.	S/C	DISTRICT	NEXT BILL	MISC. DATA	U of M	ACTUAL UNITS

ASSIGNMENT SERIAL NO.	ASG.	TYPE	ST.	CTY.	FUND SYMBOL	ACRES/UNITS	RATE

AMOUNT	ANV. DATE	EXP. DATE	BILL CYC.	S/C	DISTRICT	NEXT BILL	MISC. DATA	U of M	ACTUAL UNITS

APPLY REMITTANCE

ACTION	FUND SYMBOL	CTY.	AMOUNT
FILING FEE			
RENTAL			
UNEARNED			
REFUND			
TOTAL			
AMOUNT DUE			

Remarks:

BY: _____ DATE: _____

Lease in Escrow?
 KGS? Of Interest?
 Auto Escalates? Operating Rights?
 Auto Renew? Operator
 Bond Filed?

FOR MMS USE ONLY		
BILLEE		FOREST REFUGE
NUMBER		
OCS SECTION		
CODE		

MAINTENANCE FEE PAYMENT WAIVER CERTIFICATION

This small miner waiver is filed to hold the claims/sites listed below for the assessment year beginning at noon on the first September 1 following the official filing of this form with BLM.

The undersigned owner(s) of the mining claims/sites listed below hereby certify under penalty of 18 U.S.C. 1001 and 43 U.S.C. 1212 that:

I/We control, or will control, ten or fewer mining claims/sites located and maintained on Federal land in the United States of America on the August 31 that is one day before the beginning of the assessment year indicated in line one above.

I/We have/will performed/performance assessment work upon the claims listed below for the current assessment year as of the August 31 indicated in line three above. This work meets the requirements of the General Mining Law of 1872, as amended; the Act of August 10, 1993; and the regulations at 43 CFR 3833 and 3850. Such work will be described on our affidavit of labor.





The mining claims and sites for which the above waiver from payment of the maintenance fees is made are:

24294

CLAIM NAME	BLM RECORDATION SERIAL NUMBER
1. Barium #21	AMC 24294
2. Red Chief #5	AMC 24295
3.	
4.	
5.	
6.	
7.	
8.	
9.	
10.	

All owner(s) of the above mining claims and sites are filing for this waiver.

I/We understand and acknowledge that pursuant to 43 U.S.C. 1212 and 18 U.S.C. 1001, the filing of a false, fictitious, or fraudulent document with the Bureau of Land Management may result in a fine of up to \$10,000, a prison term not to exceed five years, or both.

JOSEPH CAVANAUGH (Owner's Name - Please Print)	 (Owner's Signature)
6649 BAR 2 (Street or P.O. Box)	Paradise Valley AZ 85257 (City) (State) (Zip Code)
LOYD M ADAMS (Owner's Name - Please Print)	 (Owner's Signature)
22211 S. SANTA (Street or P.O. Box)	Mission Viejo, CA 92691 (City) (State) (Zip Code)
CHARLES J CAVANAUGH (Owner's Name - Please Print)	 (Owner's Signature)
6169 GREEN LEAF LANE (Street or P.O. Box)	FORESTHILL CA 95631 (City) (State) (Zip Code)
SYLVIA MILLER (Owner's Name - Please Print)	 (Owner's Signature)
11219 BABBITT AVE (Street or P.O. Box)	GRANADA HILLS CA 91344 (City) (State) (Zip Code)

(Continued on reverse)

ENTERED IN COMPUTER

9/1/97 GMA OK 11/19/98 mg

<u>DOROTHY B. ORSBURN</u> (Owner's Name - Please Print)	<u>Dorothy B. Orsburn</u> (Owner's Signature)
<u>3970 SAKOR RAYNER RD</u> (Street or P.O. Box)	<u>AUBURN</u> <u>CA</u> <u>95603</u> (City) (State) (Zip Code)
<u>Patricia A. Preston</u> (Owner's Name - Please Print)	<u>Patricia A. Preston</u> (Owner's Signature)
<u>453 Condado Lily</u> (Street or P.O. Box)	<u>Escondido</u> <u>CA</u> <u>92025</u> (City) (State) (Zip Code)
<u>MARGARET M. ADAMS</u> (Owner's Name - Please Print)	<u>Margaret M. Adams</u> (Owner's Signature)
<u>24561 ALCOBA DR.</u> (Street or P.O. Box)	<u>Mission Viejo</u> <u>CA</u> <u>92691</u> (City) (State) (Zip Code)
 (Owner's Name - Please Print)	 (Owner's Signature)
 (Street or P.O. Box)	 (City) (State) (Zip Code)

INSTRUCTIONS

1. This certification of waiver from payment of maintenance fees is made under the provisions of the Act of August 10, 1993 (107 Stat. 312 [1993]), and §1744 of Title 43 and §28-28k of Title 30 of the United States Code; and the regulations thereunder (43 CFR 3833 and 3850).
2. This waiver must be filed in advance of the assessment year for which a waiver is sought, but in no event be filed later than the August 31st preceding the assessment year for which the waiver is sought.
3. You must still record your affidavit of assessment work for claims listed and/or Notices of Intention to Hold for any sites listed with the BLM by each December 30th, and the local recording office under State law, as in the past.
4. This waiver must be filed in the BLM State Office where the mining claims are recorded.
5. If the claims and sites are located in more than one State, a separate waiver form must be filed in each State in which they are held. The total number of claims and sites listed on separate waiver forms cannot exceed ten.
6. All claim names and Bureau of Land Management (BLM) serial numbers must be listed for all mining claims and sites for which a waiver is sought.
7. All owners and their addresses must be listed.
8. This waiver form must be signed by all of the owners or their designated agent. If an agent is designated, a statement appointing the agent, must be submitted with this certification, if a designation of agent is not currently on file with the BLM State office where your claims and sites are recorded.
9. Mining claims and sites held by a husband and wife, either jointly or individually, or their children under the age of discretion, shall be counted towards the 10 claim limit. Mining claims and sites held in co-ownership, or by an association of locators, by a partnership, or by a corporation shall be counted towards the 10 claim limit for claimants that have an interest in these entities.
10. Failure to pay the maintenance fee or meet the requirements for waiver from payment of the maintenance fee by any August 31st deadline for the following assessment year shall cause the mining claims and sites to be declared null and void.

NOTICE

The Privacy Act of 1974 and the regulation in 43 CFR 2.48(d) provide that you be furnished the following information in connection with the information required by this certification of exemption from rental fees form.

AUTHORITY: 30 U.S.C. 28-28e; 43 U.S.C. 1201, 1740, and 1744; and the Act of August 10, 1993 (107 Stat. 312); 43 CFR 3833 and 3850

PRINCIPLE PURPOSE: This information is to be used to verify that the owner(s) of a mining claim has complied with the Act of August 10, 1993 (107 Stat. 312), and is entitled to perform assessment work in lieu of paying the maintenance fee for the mining claims listed on this form.

ROUTINE USE: (1) Adjudication of the claimant(s) certification of waiver from paying the maintenance fee otherwise required by the Act of August 10, 1993 (107 Stat. 312). (2) Disclosure may be made to appropriate Federal agencies when location is made within the agency's geographic area of responsibility. (3) Information from the record and/or the record will be transferred to the appropriate Federal, State, or local agency, or a member of the public in response to a specific request for pertinent information. (4) Information may also be provided to the

BURDEN HOURS STATEMENT

Public reporting burden for this form is estimated to average 5 minutes per response, including time to review instructions, gathering and maintaining data, and completing and reviewing the form. Direct comments regarding this burden estimate, or any other aspect of this form, to the Department of the Interior, Bureau of Land Management, Information Collection Clearance Officer (871), 1849 C Street, N.W., Washington, D.C. 20240; and the Office of Management and Budget, Paperwork Reduction Project (1004-0114), Washington, D.C. 20503.

Department of Justice or in a proceeding before a court or adjudicative body; or to Federal, State, local or foreign agencies when needed for enforcement of civil or criminal codes or applicable regulations concerning title rights upon the public land.

EFFECT OF NOT PROVIDING INFORMATION: Disclosure of this information is required by the Act of August 10, 1993 (107 Stat. 312) and 43 CFR 3833 for those owner(s) wishing to take the small miners waiver allowed under 43 CFR 3833 and 3850. Failure to supply the information required in this form to support the owner(s) certification of waiver from payment of the otherwise required maintenance fees will result in the waiver being disallowed and the mining claims declared null and void by the Bureau of Land Management (BLM).

The Paperwork Reduction Act of 1980 (44 U.S.C. 3501, et seq.) requires us to tell you that:

This information is being collected to allow the BLM to determine if you qualify for a waiver from the payment of \$100 per mining claim maintenance fee established by the Act of August 10, 1993 (107 Stat. 312) and the implementing regulations at 43 CFR 3833 and 3850. A response to this request is required in accordance with the statute (107 Stat. 312) to retain your benefit.

FOR OFFICIAL USE ONLY

RECEIVED
BUREAU OF
LAND MANAGEMENT
JUN 25 9 54 AM '97
ARIZONA
STATE OFFICE
PHOENIX, ARIZONA

Recording requested by...
And when recorded, Mail to:

Joseph Cavanaugh
6649 Bar Z Ranch Road
Town of Paradise Valley,
Arizona 85253



Amc 24294 *SP*

97- 02790

OFFICIAL RECORDS OF LA PAZ COUNTY, AZ
PATRICIA WALL, LA PAZ COUNTY RECORDER
REC REG BY: JOSEPH CAVANAUGH-SASE
20 May 1997 03:43 PM PAGE 1 OF 1
RECORDING FEE \$ 14.00

Affidavit of Labor Performed and Improvements Made

RECEIVED
BUREAU OF
LAND MANAGEMENT
ARIZONA
STATE OFFICE
DENIX, ARIZONA
JUN 25 9 54 AM 1997

STATE OF ARIZONA, }
County of...LaPaz.....} ss.

.....J.A. Cavanaugh.....being duly sworn, deposes and
says that he is a citizen of the United States and more than twenty-one years of age, and
resides at Paradise Valley Maricopa.....County, State of Arizona, and is personally
acquainted with the mining claims known as BARIUM#21 and RED CHIEF#5
.....(AMC 24295 & 24294, sections 29-32, 6N 17W)
mining claims situate in Plomosa (6N, 17W)

Mining District, County of...LaPaz....., State of Arizona, the location notice of which
is recorded in the office of the County Recorder of said County, in Book 27RC
Mines, at pages 202RC, that between the 1st day of August 29B * of Records of
and the 1st day of June A. D. 1997, at least Two
.....Hundred.....dollars worth of work and improvements were
done and performed upon said claims not including the location work of said claims. Such work
and improvements were made by and at the expense of J.J. Cavanaugh and heirs

owner.s..... of said claims for the purpose of complying with the laws of the United States
pertaining to assessment of annual work, and Joseph Cavanaugh, Chad Cavanaugh
and Dan George

were the men/employed by said owners.....and who labored upon said claim, did said work
and improvements, the same being as follows, to-wit: deepened trenches, restored
claim markers and papers, removed overburden, stockpiled ore
and repaired access road

* of YUMA County (to be transferred to LaPaz County) - Also recorded in LaPaz County 83-001465 B 5-1/1-2 and 83-001464 RC 5-1/1-2



Subscribed and sworn to before me this 15 day of May A. D. 1997

(My commission expires Jan 31, 1999) *Connie Ann Jones* Notary Public.

ENTERED IN COMPUTER 12/1/97 *SP*

Joseph Cavanaugh
6649 Bar Z Ranch Road
Paradise Valley, Arizona 85253



June 20, 1997

Director, BLM - Arizona Region
222 North Central Avenue
Phoenix, AZ 85004

Subject: Federal filing for Cavanaugh Claims -
#A MC 24294 (Barium #21)
#A MC 24295 (Red Chief #5)

RECEIVED
BUREAU OF
LAND MANAGEMENT
JUN 25 9 53 AM '97
ARIZONA
STATE OFFICE
PHOENIX, ARIZONA

Three items are enclosed:

1. The recorded *Affidavit of Labor Performed and Improvements Made* - for evidence of this year's assessment work.
2. A check for \$10 for the filing fees.
3. The signed *Maintenance Fee Payment Waiver Certification* form. The signatories are all of the owners of these claims

I believe that this information will allow you to complete the current year's paperwork.

If there are questions, please contact me at the above address - or call 766-2265.

Sincerely,

Joseph Cavanaugh

UNITED STATES
DEPARTMENT OF THE INTERIOR
BUREAU OF LAND MANAGEMENT

RECEIPT AND ACCOUNTING ADVICE

NO. 2314901 ⁰⁴
KC/AZ 06/25/97

Subject: AFFIDAVITS OF ASSESSMENT WORK (2) 2 3 12 10.00

Applicant: JOSEPH A. CAVANAUGH
6649 BAR Z RANCH RD.
PARADISE VALLEY, AZ. 85253
Remitter: SAME CK# 1418
PH# 766-2265

Assignor:

LEASE MANAGEMENT DATA		<input type="checkbox"/> NEW	<input type="checkbox"/> UPDATE	<input type="checkbox"/> PAYMENT	ORIGINAL SERIAL NO.	ASG.	TYPE	ST.	CTY.	FUND SYMBOL	ACRES/UNITS	RATE
AMC 24294-295												

AMOUNT	ANV. DATE	EXP. DATE	BILL CYC.	S/C	DISTRICT	NEXT BILL	MISC. DATA	U of M	ACTUAL UNITS

ASSIGNMENT SERIAL NO.	ASG.	TYPE	ST.	CTY.	FUND SYMBOL	ACRES/UNITS	RATE

AMOUNT	ANV. DATE	EXP. DATE	BILL CYC.	S/C	DISTRICT	NEXT BILL	MISC. DATA	U of M	ACTUAL UNITS

APPLY REMITTANCE

ACTION	FUND SYMBOL	CTY.	AMOUNT
FILING FEE			
RENTAL			
UNEARNED			
REFUND			
TOTAL			
AMOUNT DUE			

Remarks:

BY: _____ DATE: _____

Lease in Escrow?
 KGS? Of Interest?
 Auto Escalates? Operating Rights?
 Auto Renew? Operator
 Bond Filed?

FOR MMS USE ONLY		
BILLEE NUMBER		FOREST REFUGE
OCS SECTION CODE		

UNITED STATES
DEPARTMENT OF THE INTERIOR
BUREAU OF LAND MANAGEMENT

RECEIPT AND ACCOUNTING ADVICE

NO. 2314901 ⁰⁴

KC/AZ

06/25/97

Subject: AFFIDAVITS OF ASSESSMENT WORK (2)

2 3 12

10.00

Applicant:

JOSEPH A. CAVANAUGH
6649 BAR Z RANCH RD.
PARADISE VALLEY, AZ. 85253

SAME CK# 1418
PH# 766-2265

Remitter:

Assignor:

LEASE MANAGEMENT DATA									
<input type="checkbox"/> NEW <input type="checkbox"/> UPDATE <input type="checkbox"/> PAYMENT									
ORIGINAL SERIAL NO.	ASG.	TYPE	ST.	CTY.	FUND SYMBOL			ACRES/UNITS	RATE
AMD 24294-295									

AMOUNT	ANV. DATE	EXP. DATE	BILL CYC.	S/C	DISTRICT	NEXT BILL	MISC. DATA	U of M	ACTUAL UNITS

ASSIGNMENT SERIAL NO.	ASG.	TYPE	ST.	CTY.	FUND SYMBOL			ACRES/UNITS	RATE

AMOUNT	ANV. DATE	EXP. DATE	BILL CYC.	S/C	DISTRICT	NEXT BILL	MISC. DATA	U of M	ACTUAL UNITS

APPLY REMITTANCE

ACTION	FUND SYMBOL	CTY.	AMOUNT
FILING FEE			
RENTAL			
UNEARNED			
REFUND			
TOTAL			
AMOUNT DUE			

Remarks:

BY:

DATE:

- Lease in Escrow?
- KGS? Of Interest?
- Auto Escalates? Operating Rights?
- Auto Renew? Operator
- Bond Filed?

FOR MMS USE ONLY

BILLEE		FOREST REFUGE
NUMBER		
OCS SECTION		
CODE		

24294

96- 02642



Recording requested by...
And when recorded, Mail to:

Joseph Cavanaugh
6649 Bar Z Ranch Road
Town of Paradise Valley,
Arizona 85253

OFFICIAL RECORDS OF LA PAZ COUNTY, AZ
PATRICIA WALL, LA PAZ COUNTY RECORDER
REC REQ BY: JOSEPH CAVANAUGH - 0345
08 APR 1996 01:39 PM PAGE 1 OF 1
RECORDING FEE \$ 14.00

RECEIVED
BUREAU OF
LAND MANAGEMENT

OCT 24 9 35 AM '96

ARIZONA
STATE OFFICE
PHOENIX, ARIZONA

Affidavit of Labor Performed and Improvements Made

RECEIVED
BUREAU OF
LAND MANAGEMENT
MAY 10 10 22 AM '96
ARIZONA
STATE OFFICE
PHOENIX, ARIZONA

STATE OF ARIZONA, }
County of...LaPaz.....} ss.

.....J.A. Cavanaugh.....being duly sworn, deposes and
says that he is a citizen of the United States and more than twenty-one years of age, and
resides at Paradise Valley, Maricopa.....County, State of Arizona, and is personally
acquainted with the mining claims known as.....BARIUM#21 and RED CHIEF#5

.....(AMC 24295 & 24294, sections 29-32, 6N-17W).....
mining claims situate in.....Plomosa (6N, 17W).....

Mining District, County of...LaPaz....., State of Arizona, the location notice of which
is recorded in the office of the County Recorder of said County, in Book 27RC
Mines, at pages 202RC, 230B* that between the 1st day of August 29B* of Records of
and the 1st day of June.....A. D. 19.96, at least Two.....

.....Hundred.....dollars worth of work and improvements were
done and performed upon said claims not including the location work of said claims. Such work
and improvements were made by and at the expense of J.J. Cavanaugh and heirs

owner..... of said claims for the purpose of complying with the laws of the United States
pertaining to assessment of annual work, and Brad Hardin, Joseph Cavanaugh, Skip
Cavanaugh, Chad Cavanaugh

were the men/women employed by said owners.....and who labored upon said claim, did said work
and improvements, the same being as follows, to-wit: Deepened Trenches, Lengthened
Trenches, Repaired Road, Romoved Overburden, Replaced Stolen Papers, SEAL

Repaired Monuments

Subscribed and sworn to before me this 2 day of April A. D. 1996

(My commission expires Jan 31, 1999)

Louise Jones
Notary Public

ENTERED IN COMPUTER

11/4/96 MN

* of YUMA County (to be transferred to LaPaz County) also recorded in LaPaz County 83-001465 B 5-1/1-2 and 83-001464 RC 5-1/1-2

UNITED STATES
 DEPARTMENT OF THE INTERIOR
 BUREAU OF LAND MANAGEMENT

RECEIPT AND ACCOUNTING ADVICE

NO. 2264062

Subject:
 Applicant:

TC/AZ 11/01/96

AFFIDAVITS OF ASSESSMENT WORK - 2

2 7 12 10.00

Remitter:

Assignor: JOSEPH CAVANAUGH
 6649 BAR Z RANCH RD
 PARADISE VALLEY AZ 85253 CK 1087

LEASE MANAGEMENT DATA NEW UPDATE PAYMENT

ORIGINAL SERIAL NO.	ASG.	TYPE	ST.	CTY.	FUND SYMBOL	ACRES/UNITS	RATE

AMOUNT	ANV. DATE	EXP. DATE	BILL CYC.	S/C	DISTRICT	NEXT BILL	MISC. DATA	U of M	ACTUAL UNITS
AMC 24294-24295									

ASSIGNMENT SERIAL NO.	ASG.	TYPE	ST.	CTY.	FUND SYMBOL	ACRES/UNITS	RATE

AMOUNT	ANV. DATE	EXP. DATE	BILL CYC.	S/C	DISTRICT	NEXT BILL	MISC. DATA	U of M	ACTUAL UNITS

APPLY REMITTANCE

ACTION	FUND SYMBOL	CTY.	AMOUNT
FILING FEE			
RENTAL			
UNEARNED			
REFUND			
TOTAL			
AMOUNT DUE			

Remarks:

BY: _____ DATE: _____

Lease in Escrow?
 KGS?
 Auto Escalates?
 Auto Renew?

Of Interest?
 Operating Rights?
 Operator
 Bond Filed?

FOR MMS USE ONLY

BILLEE NUMBER	FOREST REFUGE
OCS SECTION	
CODE	

MAINTENANCE FEE PAYMENT WAIVER CERTIFICATION

This small miner waiver is filed to hold the claims/sites listed below for the assessment year beginning at noon on the first September 1 following the official filing of this form with BLM.

The undersigned owner(s) of the mining claims/sites listed below hereby certify under penalty of 18 U.S.C. 1001 and 43 U.S.C. 1212 that:

I/We control, or will control, ten or fewer mining claims/sites located and maintained on Federal land in the United States of America on the August 31 that is one day before the beginning of the assessment year indicated in line one above.

I/We have/will performed/perform assessment work upon the claims listed below for the current assessment year as of the August 31 indicated in line three above. This work meets the requirements of the General Mining Law of 1872, as amended; the Act of August 10, 1993; and the regulations at 43 CFR 3833 and 3850. Such work will be described on our affidavit of labor.

The mining claims and sites for which the above waiver from payment of the maintenance fees is made are:

24294

CLAIM NAME	BLM RECORDATION SERIAL NUMBER
1. <u>BARIUM #21</u>	<u>AMC 24294</u>
2. <u>RED CHIEF #5</u>	<u>AMC 24295</u>
3.	
4.	
5.	
6.	
7.	
8.	
9.	
10.	

RECEIVED
BUREAU OF
LAND MANAGEMENT
OCT 24 9 35 AM '96
ARIZONA
STATE OFFICE
PHOENIX, ARIZONA

RECEIVED
BUREAU OF
LAND MANAGEMENT
MAY 1 02 1996
ARIZONA
STATE OFFICE
PHOENIX, ARIZONA
with BLM, but not
accepted this date

All owner(s) of the above mining claims and sites are filing for this waiver.

I/We understand and acknowledge that pursuant to 43 U.S.C. 1212 and 18 U.S.C. 1001, the filing of a false, fictitious, or fraudulent document with the Bureau of Land Management may result in a fine of up to \$10,000, a prison term not to exceed five years, or both.

JOSEPH CAVANAUGH
(Owner's Name - Please Print)

[Signature]
(Owner's Signature)

6649 BARZ
(Street or P.O. Box)

PARADISE VALLEY AZ 85253
(City) (State) (Zip Code)

CHARLES J. CAVANAUGH
(Owner's Name - Please Print)

[Signature]
(Owner's Signature)

6169 GREEN LEAF LANE
(Street or P.O. Box)

FORESTHILL CA 95631
(City) (State) (Zip Code)

DOROTHY B. ORSBURN
(Owner's Name - Please Print)

[Signature]
(Owner's Signature)

3970 SAILOR RAVINE RD.
(Street or P.O. Box)

AUBURN CA 95603
(City) (State) (Zip Code)

SYLVIA B MILLER
(Owner's Name - Please Print)

[Signature]
(Owner's Signature)

11219 BABBITT AVE
(Street or P.O. Box)

GRANADA HILLS CA 91344-4116
(City) (State) (Zip Code)

(Continued on reverse)

ENTERED IN COMPUTER
11/14/96 [Signature]

over ↓

Patricia A. Preston
 (Owner's Name - Please Print)
453 Condado Wly.
 (Street or P.O. Box)

Loyd M. Adams
 (Owner's Name - Please Print)
22211 SISANTE
 (Street or P.O. Box)

MARGARET M. ADAMS
 (Owner's Name - Please Print)
24561 ALCOBA
 (Street or P.O. Box)

 (Owner's Name - Please Print)

 (Street or P.O. Box)

Patricia A. Preston
 (Owner's Signature)
Escondido CA 92025
 (City) (State) (Zip Code)

Loyd M. Adams
 (Owner's Signature)
Mission Viejo CA 92691
 (City) (State) (Zip Code)

Margaret M. Adams
 (Owner's Signature)
Mission Viejo CA 92691
 (City) (State) (Zip Code)

 (Owner's Signature)

 (City) (State) (Zip Code)

INSTRUCTIONS

1. This certification of waiver from payment of maintenance fees is made under the provisions of the Act of August 10, 1993 (107 Stat. 312 [1993]), and §1744 of Title 43 and §28-28k of Title 30 of the United States Code; and the regulations thereunder (43 CFR 3833 and 3850).
2. This waiver must be filed in advance of the assessment year for which a waiver is sought, but in no event be filed later than the August 31st preceding the assessment year for which the waiver is sought.
3. You must still record your affidavit of assessment work for claims listed and/or Notices of Intention to Hold for any sites listed with the BLM by each December 30th, and the local recording office under State law, as in the past.
4. This waiver must be filed in the BLM State Office where the mining claims are recorded.
5. If the claims and sites are located in more than one State, a separate waiver form must be filed in each State in which they are held. The total number of claims and sites listed on separate waiver forms cannot exceed ten.
6. All claim names and Bureau of Land Management (BLM) serial numbers must be listed for all mining claims and sites for which a waiver is sought.

7. All owners and their addresses must be listed.
8. This waiver form must be signed by all of the owners or their designated agent. If an agent is designated, a statement appointing the agent, must be submitted with this certification, if a designation of agent is not currently on file with the BLM State office where your claims and sites are recorded.
9. Mining claims and sites held by a husband and wife, either jointly or individually, or their children under the age of discretion, shall be counted towards the 10 claim limit. Mining claims and sites held in co-ownership, or by an association of locators, by a partnership, or by a corporation shall be counted towards the 10 claim limit for claimants that have an interest in these entities.
10. Failure to pay the maintenance fee or meet the requirements for waiver from payment of the maintenance fee by any August 31st deadline for the following assessment year shall cause the mining claims and sites to be declared null and void.

NOTICE

The Privacy Act of 1974 and the regulation in 43 CFR 2.48(d) provide that you be furnished the following information in connection with the information required by this certification of exemption from rental fees form.

AUTHORITY: 30 U.S.C. 28-28e; 43 U.S.C. 1201, 1740, and 1744; and the Act of August 10, 1993 (107 Stat. 312); 43 CFR 3833 and 3850.

PRINCIPLE PURPOSE: This information is to be used to verify that the owner(s) of a mining claim has complied with the Act of August 10, 1993 (107 Stat. 312), and is entitled to perform assessment work in lieu of paying the maintenance fee for the mining claims listed on this form.

ROUTINE USE: (1) Adjudication of the claimant(s) certification of waiver from paying the maintenance fee otherwise required by the Act of August 10, 1993 (107 Stat. 312). (2) Disclosure may be made to appropriate Federal agencies when location is made within the agency's geographic area of responsibility. (3) Information from the record and/or the record will be transferred to the appropriate Federal, State, or local agency, or a member of the public in response to a specific request for pertinent information. (4) Information may also be provided to the

Department of Justice or in a proceeding before a court or adjudicative body; or to Federal, State, local or foreign agencies when needed for enforcement of civil or criminal codes or applicable regulations concerning title rights upon the public land.

EFFECT OF NOT PROVIDING INFORMATION: Disclosure of this information is required by the Act of August 10, 1993 (107 Stat. 312) and 43 CFR 3833 for those owner(s) wishing to take the small miners waiver allowed under 43 CFR 3833 and 3850. Failure to supply the information required in this form to support the owner(s) certification of waiver from payment of the otherwise required maintenance fees will result in the waiver being disallowed and the mining claims declared null and void by the Bureau of Land Management (BLM).

The Paperwork Reduction Act of 1980 (44 U.S.C. 3501, et seq.) requires us to tell you that:

This information is being collected to allow the BLM to determine if you qualify for a waiver from the payment of \$100 per mining claim maintenance fee established by the Act of August 10, 1993 (107 Stat. 312) and the implementing regulations at 43 CFR 3833 and 3850. A response to this request is required in accordance with the statute (107 Stat. 312) to retain your benefit.

BURDEN HOURS STATEMENT

Public reporting burden for this form is estimated to average 5 minutes per response, including time to review instructions, gathering and maintaining data, and completing and reviewing the form. Direct comments regarding this burden estimate, or any other aspect of this form, to the Department of the Interior, Bureau of Land Management, Information Collection Clearance Officer (871), 1849 C Street, N.W., Washington, D.C. 20240; and the Office of Management and Budget, Paperwork Reduction Project (1004-0114), Washington, D.C. 20503.

FOR OFFICIAL USE ONLY

Joseph Cavanaugh
6649 Bar Z Ranch Road
Paradise Valley, Arizona 85253



October 23, 1996

Director, BLM - Arizona Region
3707 N 7th Street
Phoenix, AZ 85014

Subject: Federal filing for Cavanaugh Claims -
#A MC 24294 (Barium #21)
#A MC 24295 (Red Chief #5)

Four items are enclosed:

1. Your May 2, 1996 letter
2. The filed *Affidavit of Labor Performed and Improvements Made* - for evidence of this year's assessment work.
3. A check for \$10 for the filing fees.
4. The completed signed *Maintenance Fee Payment Waiver Certification* form. One signature was not on the earlier copy. Your office retain the original paper - so we are submitting a copy with the new original signature.

I believe that this information will allow you to complete the current year's paperwork.

If there are questions, please contact me at the above address - or call 766-2265.

Sincerely,



Joseph Cavanaugh

ARIZONA
STATE OFFICE
PHOENIX, ARIZONA


OCT 24 9 34 AM '96

RECEIVED
BUREAU OF
LAND MANAGEMENT



United States Department of the Interior

BUREAU OF LAND MANAGEMENT
ARIZONA STATE OFFICE
3707 N. 7TH STREET
P.O. BOX 16563
PHOENIX, ARIZONA 85011



IN REPLY REFER TO:

3800(952)BF
AMC 24294

May 2, 1996

CERTIFIED MAIL - RETURN RECEIPT REQUESTED

Joseph Cavanaugh
6649 Bar Z Ranch Road
Paradise Valley, AZ 85253

BARIUM #21, RED CHIEF #5
AMC 24294, 24295

Per telephone conversation this date, we are returning the attached Maintenance Fee Payment Waiver Certification form, Affidavit of Labor and your check #1087 in the amount of \$10.00 received by this office on May 1, 1996.

Current regulations at 43 CFR 3833.1-7 outline the filing requirements for the maintenance fee waiver. Section 3833.1-7(d)(4) and (5) requires that all of the names and addresses of the owners must be listed on the form and all of the owners must sign.

The claims listed on this form are owned by Silvia Miller, Dorothy B. Orsburn, Margaret M. Adams, Joseph A. Cavanaugh, Charles J. Cavanaugh and Patricia A. Preston. The name, address and signature of Margaret M. Adams is not affixed to your application.

To obtain the benefit of the waiver please return the waiver form with the names and signatures of all of the owners affixed thereto. The affidavit of labor, accompanied by the service fees in the amount of \$10.00, must be filed on or before December 30, 1996.

If we may be of further assistance, please do not hesitate to contact us at 602 650-0528.

Barbara A. Fast

Barbara A. Fast
Lead Public Contact Representative
Public Services Section

Enclosures:

- 1 - Waiver form
- 2 - Check #1087
- 3 - Affidavit of labor
- 4 - 43 CFR 3833


RECEIVED
BUREAU OF
LAND MANAGEMENT
OCT 24 9 35 AM '96
ARIZONA
STATE OFFICE
PHOENIX, ARIZONA

24294 se

02324

Recording requested by...
And when recorded, Mail to:

Joseph Cavanaugh
6649 Bar Z Ranch Road
Town of Paradise Valley,
Arizona 85253



*OFFICIAL RECORDS OF LA PAZ COUNTY, AZ
*PATRICIA WALL, LA PAZ COUNTY RECORDER
REC REQ BY: JOSEPH CAVANAUGH-SASE
05 MAY 1995 01:37 PM PAGE 1 OF 2
RECORDING FEE \$ 14.00

Affidavit of Labor Performed and Improvements Made

RECEIVED
S.H. AZ STATE OFFICE
JUN 21 '95
9:00 A.M.
PHOENIX, ARIZONA
(071)
Z. Baf

STATE OF ARIZONA, }
County of...LaPaz..... } ss.

J.A. Cavanaugh being duly sworn, deposes and says that he is a citizen of the United States and more than twenty-one years of age, and resides at Paradise Valley Maricopa County, State of Arizona, and is personally acquainted with the mining claims known as BARIUM#21 and RED CHIEF#5 (AMC 24295 & 24294 sections 29-32, 6N-17W) mining claims situate in Plomosa (6N-17W)

Mining District, County of...LaPaz....., State of Arizona, the location notice of which is recorded in the office of the County Recorder of said County, in Book 27RC 29B of Records of Mines, at pages 202RC 230B that between the 1st day of August 94, A. D. 1994 and the 1st day of June 95, A. D. 1995, at least Two

Hundred dollars worth of work and improvements were done and performed upon said claims not including the location work of said claims. Such work and improvements were made by and at the expense of J.J. Cavanaugh and heirs

owner.s..... of said claims for the purpose of complying with the laws of the United States pertaining to assessment of annual work, and Loyd Adams, Joseph Cavanaugh, Brad Hardin Marvin Adams and Skip Cavanaugh

ENTERED IN COMPUTER

1-16-96 James JB

were the men/employed by said owners.....and who labored upon said claim, did said work and improvements, the same being as follows, to-wit: Deepened trenches, Exposed veins, removed overburden, repaired roads, check and repaired monuments

Subscribed and sworn to before me this.....day of..... A. D. 19.....

(My commission expires.....)
My Commission Expires May 21, 1999

SEAL

Notary Public.

* of YUMA County (to be transferred to LaPaz County) Also recorded in LaPaz County 83-001465 B 5-1/1-2 and 83-001464 RC 5-1/1-2

Joseph Cavanaugh
6649 Bar Z Ranch Road
Paradise Valley, Arizona 85253



June 26, 1995

Director, BLM - Arizona Region
3707 N 7th Street
Phoenix, AZ 85014

Subject: Federal filing for Cavanaugh Claims -
#A MC 24294 (Barium #21) ✓
#A MC 24295 (Red Chief #5) ✓


Three items are enclosed:

1. The filed *Affidavit of Labor Performed and Improvements Made* - for evidence of this year's assessment work.
2. A check for \$10 for the filing fees.
3. The signed *Maintenance Fee Payment Waiver Certification* form. The signatories are all of the owners of these claims

I believe that this information will allow you to complete the current year's paperwork.

If there are questions, please contact me at the above address - or call 492-2265.

Sincerely,



Joseph Cavanaugh

9:00 A.M.
PHOENIX, ARIZONA

JUN 27 '95

RECEIVED
B.L.M. AZ STATE OFFICE

UNITED STATES
DEPARTMENT OF THE INTERIOR
BUREAU OF LAND MANAGEMENT

RECEIPT AND ACCOUNTING ADVICE

NO. **2104000** 04

WG/AZ

07/05/95

Subject: AFFIDAVITS OF ASSESSMENT WORK (2)

2 1 12

10.00

Applicant:

JOSEPH A. CAVANAUGH
6649 BAR Z RANCH RD.
PARADISE VALLEY AZ. 85253

Remitter: SAME CK. # 831

Assignor:

LEASE MANAGEMENT DATA NEW UPDATE PAYMENT

ORIGINAL SERIAL NO.	ASG.	TYPE	ST.	CTY.	FUND SYMBOL	ACRES/UNITS	RATE
AMC 24295, ET AL							

AMOUNT	ANV. DATE	EXP. DATE	BILL CYC.	S/C	DISTRICT	NEXT BILL	MISC. DATA	U of M	ACTUAL UNITS

ASSIGNMENT SERIAL NO.	ASG.	TYPE	ST.	CTY.	FUND SYMBOL	ACRES/UNITS	RATE

AMOUNT	ANV. DATE	EXP. DATE	BILL CYC.	S/C	DISTRICT	NEXT BILL	MISC. DATA	U of M	ACTUAL UNITS

APPLY REMITTANCE

ACTION	FUND SYMBOL	CTY.	AMOUNT
FILING FEE			
RENTAL			
UNEARNED			
REFUND			
TOTAL			
AMOUNT DUE			

Remarks:

AMC 24294 - 24295

BY:

DATE:

Lease in Escrow?

Of Interest?

Escalates?

Operating Rights?

Renew?

Operator

Bond Filed?

FOR MMS USE ONLY

BILLEE NUMBER	OCS SECTION CODE	FOREST REFUGE

UNITED STATES
DEPARTMENT OF THE INTERIOR
BUREAU OF LAND MANAGEMENT

FORM APPROVED
OMB NO. 1004-0114
Expires: March 31, 1997

MAINTENANCE FEE PAYMENT WAIVER CERTIFICATION

A small miner waiver is filed to hold the claims/sites listed below for the assessment year beginning at noon on the first September 1 following the initial filing of this form with BLM.

The undersigned owner(s) of the mining claims/sites listed below hereby certify under penalty of 18 U.S.C. 1001 and 43 U.S.C. 1212 that:

I/We control, or will control, ten or fewer mining claims/sites located and maintained on Federal land in the United States of America on the August 31 that is one day before the beginning of the assessment year indicated in line one above.

I/We have/will performed/performed assessment work upon the claims listed below for the current assessment year as of the August 31 indicated in line three above. This work meets the requirements of the General Mining Law of 1872, as amended; the Act of August 10, 1993; and the regulations at 43 CFR 3833 and 3850. Such work will be described on our affidavit of labor.

24294

The mining claims and sites for which the above waiver from payment of the maintenance fees is made are:

CLAIM NAME	BLM RECORDATION SERIAL NUMBER
1. Barium #21	A MC 24294
2. Red Chief #5	A MC 24295
3.	
4.	
5.	
6.	
7.	
9.	
10.	

RECEIVED
BLM, AZ STATE OFFICE
JUN 27 '95
9:00 A.M.
PHOENIX, ARIZONA

All owner(s) of the above mining claims and sites are filing for this waiver.

I/We understand and acknowledge that pursuant to 43 U.S.C. 1212 and 18 U.S.C. 1001, the filing of a false, fictitious, or fraudulent document with the Bureau of Land Management may result in a fine of up to \$10,000, a prison term not to exceed five years, or both.

Joseph A. Cavanaugh
(Owner's Name - Please Print)

6649 Bar 2
(Street or P.O. Box)

[Signature]
(Owner's Signature)

Paradise Valley AZ 85253
(City) (State) (Zip Code)

CHARLES J. CAVANAUGH
(Owner's Name - Please Print)

6169 GREEN LEAF LANE
(Street or P.O. Box)

[Signature]
(Owner's Signature)

FOREST HILL CA 95631
(City) (State) (Zip Code)

MARGARET M. ADAMS
(Owner's Name - Please Print)

24561 ALCOBA DR.
(Street or P.O. Box)

Margaret M. Adams
(Owner's Signature)

MISSION VIEJO CA 91491
(City) (State) (Zip Code)

DOROTHY B. ORSBURN
(Owner's Name - Please Print)

3970 SAKOR RAVINE RD.
(Street or P.O. Box)

Dorothy B. Orsburn
(Owner's Signature)

Auburn CA 95603
(City) (State) (Zip Code)

(Continued on reverse)

ENTERED IN COMPUTER

9-13-95

(W)

SYLVIA MILLER
(Owner's Name - Please Print)

19257 CELTIC ST.
(Street or P.O. Box)

Patricia A. Preston
(Owner's Name - Please Print)

453 Condado Wy.
(Street or P.O. Box)

(Owner's Name - Please Print)

(Street or P.O. Box)

(Owner's Name - Please Print)

(Street or P.O. Box)

Sylvia Miller
(Owner's Signature)

NORTHRIDGE CA 91326
(City) (State) (Zip Code)

Patricia A. Preston
(Owner's Signature)

Escondido CA 92025
(City) (State) (Zip Code)

(Owner's Signature)

(City) (State) (Zip Code)

(Owner's Signature)

(City) (State) (Zip Code)

INSTRUCTIONS

- This certification of waiver from payment of maintenance fees is made under the provisions of the Act of August 10, 1993 (107 Stat. 312 [1993]), and §1744 of Title 43 and §28-28k of Title 30 of the United States Code; and the regulations thereunder (43 CFR 3833 and 3850).
- This waiver must be filed in advance of the assessment year for which a waiver is sought, but in no event be filed later than the August 31st preceding the assessment year for which the waiver is sought.
- You must still record your affidavit of assessment work for claims listed and/or Notices of Intention to Hold for any sites listed with the BLM by each December 30th, and the local recording office under State law, as in the past.
This waiver must be filed in the BLM State Office where the mining claims are recorded.
- If the claims and sites are located in more than one State, a separate waiver form must be filed in each State in which they are held. The total number of claims and sites listed on separate waiver forms cannot exceed ten.
- All claim names and Bureau of Land Management (BLM) serial numbers must be listed for all mining claims and sites for which a waiver is sought.
- All owners and their addresses must be listed.
- This waiver form must be signed by all of the owners or their designated agent. If an agent is designated, a statement appointing the agent, must be submitted with this certification, if a designation of agent is not currently on file with the BLM State office where your claims and sites are recorded.
- Mining claims and sites held by a husband and wife, either jointly or individually, or their children under the age of discretion, shall be counted towards the 10 claim limit. Mining claims and sites held in co-ownership, or by an association of locators, by a partnership, or by a corporation shall be counted towards the 10 claim limit for claimants that have an interest in these entities.
- Failure to pay the maintenance fee or meet the requirements for waiver from payment of the maintenance fee by any August 31st deadline for the following assessment year shall cause the mining claims and sites to be declared null and void.

NOTICE

The Privacy Act of 1974 and the regulation in 43 CFR 2.48(d) provide that you be furnished the following information in connection with the information required by this certification of exemption from rental fees form.

AUTHORITY: 30 U.S.C. 28-28e; 43 U.S.C. 1201, 1740, and 1744; and the Act of August 10, 1993 (107 Stat. 312); 43 CFR 3833 and 3850.

PRINCIPLE PURPOSE: This information is to be used to verify that the owner(s) of a mining claim has complied with the Act of August 10, 1993 (107 Stat. 312), and is entitled to perform assessment work in lieu of paying the maintenance fee for the mining claims listed on this form.

ROUTINE USE: (1) Adjudication of the claimant(s) certification of waiver from paying the maintenance fee otherwise required by the Act of August 10, 1993 (107 Stat. 312). (2) Disclosure may be made to appropriate Federal agencies when location is made within the agency's geographic area of responsibility. (3) Information from the record and/or the record will be transferred to the appropriate Federal, State, or local agency, or a member of the public in response to a specific request for pertinent information. (4) Information may also be provided to the

Department of Justice or in a proceeding before a court or adjudicative body; or to Federal, State, local or foreign agencies when needed for enforcement of civil or criminal codes or applicable regulations concerning title rights upon the public land.

EFFECT OF NOT PROVIDING INFORMATION: Disclosure of this information is required by the Act of August 10, 1993 (107 Stat. 312) and 43 CFR 3833 for those owner(s) wishing to take the small miners waiver allowed under 43 CFR 3833 and 3850. Failure to supply the information required in this form to support the owner(s) certification of waiver from payment of the otherwise required maintenance fees will result in the waiver being disallowed and the mining claims declared null and void by the Bureau of Land Management (BLM).

The Paperwork Reduction Act of 1980 (44 U.S.C. 3501, et seq.) requires us to tell you that:

This information is being collected to allow the BLM to determine if you qualify for a waiver from the payment of \$100 per mining claim maintenance fee established by the Act of August 10, 1993 (107 Stat. 312) and the implementing regulations at 43 CFR 3833 and 3850. A response to this request is required in accordance with the statute (107 Stat. 312) to retain your benefit.

BURDEN HOURS STATEMENT

Public reporting burden for this form is estimated to average 5 minutes per response, including time to review instructions, gathering and maintaining data, and completing and reviewing the form. Direct comments regarding this burden estimate, or any other aspect of this form, to the Department of the Interior, Bureau of Land Management, Information Collection Clearance Officer (871), 1015 G Street, N.W., Washington, D.C. 20240; and the Office of Management and Budget, Paperwork Reduction Project (1004-0114), Washington, D.C. 20503.

FOR OFFICIAL USE ONLY

120

Amc 24294
JB 8-11-94

**\$100.00 MAINTENANCE FEE PAYMENT
FOR 1995 IN LIEU OF ASSESSMENT
DUE ON OR BEFORE AUGUST 31, 1994**

BUREAU OF LAND MANAGEMENT
ARIZONA STATE OFFICE
3707 N. 7TH STREET
PHOENIX, ARIZONA 85014 (OR)
P. O. BOX 16563, ZIP CODE 85011

COUNT: 2 \$ 200⁰⁰
FOR OFFICIAL USE ONLY

2

B L M SERIAL NUMBERS

NAMES OF CLAIMS/SITES

A MC 24294 THRU A MC 24295 Barium #21 &
A MC _____ THRU A MC _____ Red cliffs
A MC _____ THRU A MC _____

(OR) IF NOT CONSECUTIVE NUMBERS, LIST SEPARATELY BELOW:

B L M SERIAL NUMBERS

NAMES OF CLAIMS/SITES

A MC _____
A MC _____
A MC _____
A MC _____
A MC _____
A MC _____
A MC _____
A MC _____
A MC _____
A MC _____
A MC _____
A MC _____
A MC _____

RECEIVED
B.L.M. AZ STATE OFFICE
Aug 2 '94
9:00 A.M.
PHOENIX, ARIZONA

CLAIMANT'S NAME: JOSEPH CAVANAUGH et al
ADDRESS: 6649 Bar Z Rock Rd
CITY: Paradise Valley STATE: AZ
PHONE: (602) 948-3549 ZIP: 85253

TIME
STAMP

CHECK HERE IF THIS IS A CHANGE OF ADDRESS.

FOR OFFICIAL USE ONLY

ENTERED INTO COMPUTER: 12 Aug 94 DATE JB INITIALS 8-15-94 VERIFIED E. Stoh

address to

Joe Cavanaugh
6649 Bar Z
Ranch Rd
Paradise Valley AZ 85253-1910



RECEIVED
B.L.M. AZ STATE OFFICE

AUG 2 '94

9:00 A.M.
PHOENIX, ARIZONA


BLM, AZ office
3707 N 7th ST
Phoenix AZ 85014



24294

TR

Joseph Cavanaugh
6649 Bar Z Ranch Road
Paradise Valley, Arizona 85253



June 25, 1993

Director, Bureau of Land Management
Arizona Region
3707 North 7th Street
Phoenix, AZ 85014

Subject: 1993/1994 Rental for Cavanaugh Claims:
#A MC 24294 (Barium #21)
#A MC 24295 (Red Chief #5)

Enclosed is a check for the 1993 and the 1994 rental for these two claims (total of \$400). I understand that your office is still struggling with the forms for this new process and that a simple letter is adequate to handle this matter.

If there are questions or other processes to be handled to retain claim ownership through 1994, I trust that your office will contact me by mail.

Sincerely,

Joseph Cavanaugh

ENTERED IN COMPUTER

482 - 1993
and
1994
6/29/93 TR

RECEIVED
BLM AZ REGIONAL OFFICE
JUN 29 1993

Au
A.

Affidavit of Labor Performed and Improvements Made

24294
770 SR

STATE OF ARIZONA, }
County of LaPaz..... } ss.

J.A. Cavanaugh being duly sworn, deposes and says that he is a citizen of the United States and more than twenty-one years of age, and resides at Paradise Valley, Maricopa County, State of Arizona, and is personally acquainted with the mining claims known as BARIUM #21 and RED CHIEF #5

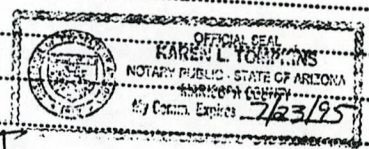
(AMC 24295 & 24294 sections 29-32, 6N. 17W) mining claims situate in Plomosa (6N. 17W)

Mining District, County of LaPaz, State of Arizona, the location notice of which is recorded in the office of the County Recorder of said County, in Book 27RC of Records of Mines, at pages 202RC, 230B * that between the 1st day of August, A. D. 1991, and the 1st day of June, A. D. 1992, at least Two Hundred dollars worth of work and improvements were done and performed upon said claims not including the location work of said claims. Such work and improvements were made by and at the expense of J.J. Cavanaugh and heirs

owner of said claims for the purpose of complying with the laws of the United States pertaining to assessment of annual work, and J.A. Cavanaugh and Joseph Skipton Cavanaugh

were the men/employed by said owners and who labored upon said claim, did said work and improvements, the same being as follows, to-wit: Extend Trenches, Deepen Trenches, Road Improvement, Explore for Side Veins, Remove Overburden, and Extract Barite Ore

RECEIVED
MAY 27 1992
9:00 A.M.
PHOENIX, ARIZONA
B.M. AT STATE OFFICE



Subscribed and sworn to before me this 10 day of April, A. D. 1992
(My commission expires 7/23/95) Karen L. Tompkins
Notary Public.

Recorded in LaPaz County 83-001465 B 5-1/1-2 and 83-001464 RC 5-1/1-2

Recording Requested By

And When Recorded Mail To:

JOSEPH CAVANAUGH
6649 BAR 2
PARADISE VLY, AZ
85253



92- 1998
RECORDED
IN OFFICIAL RECORDS
OF LA PAZ COUNTY, ARIZONA
APR 16 2 59 PM '92
LOIS K. HESSE
COUNTY RECORDER


RF	5.00	+
CO. SUR	4.00	+
ST. SUR	5.00	+
P-HI	GASE	+
TOTAL FEE	14.00	
- OF PAGES	2	

(This space reserved for recording information)

CAPTION HEADING: AFFIDAVIT OF LABOR

RECEIVED
LA PAZ STATE OFFICE
MAY 21 '92
9:00 A.M. PHOENIX, ARIZONA

.....
.....
.....
.....
.....
.....
.....



Subscribed and sworn to before me this 10 day of April, A. D. 1992
(My commission expires 7/23/95.) Karen L. Tompkins
Notary Public.

UNITED STATES
DEPARTMENT OF THE INTERIOR
BUREAU OF LAND MANAGEMENT

RECEIPT AND ACCOUNTING ADVICE

SM/AZ NO. 1950375
05/27/92
OK
2 11 12 10.00

Subject: AFFIDAVITS OF ASSESSMENT WORK (2)

Applicant: JOSEPH CAVANAUGH, ET AL
6649 E. BAR Z RANCH RD.
PARADISE VALLEY, AZ 85253

SAME - CK #5433

Remitter:

Assignor:

LEASE MANAGEMENT DATA									
ORIGINAL SERIAL NO.	ASG.	TYPE	ST.	CTY.	FUND SYMBOL			ACRES/UNITS	RATE
AMC 24294-24295									

AMOUNT	ANV. DATE	EXP. DATE	BILL CYC.	S/C	DISTRICT	NEXT BILL	MISC. DATA	U of M	ACTUAL UNITS

ASSIGNMENT SERIAL NO.	ASG.	TYPE	ST.	CTY.	FUND SYMBOL			ACRES/UNITS	RATE

AMOUNT	ANV. DATE	EXP. DATE	BILL CYC.	S/C	DISTRICT	NEXT BILL	MISC. DATA	U of M	ACTUAL UNITS

APPLY REMITTANCE			
ACTION	FUND SYMBOL	CTY.	AMOUNT
FILING FEE			
RENTAL			
UNEARNED			
REFUND			
TOTAL			
AMOUNT DUE			

Remarks:

Act. sgm

BY: _____ DATE: _____

- Lease in Escrow?
- KGS? Of Interest?
- Auto Escalates? Operating Rights?
- Auto Renew? Operator
- Bond Filed?

FOR MMS USE ONLY		
BILLEE	NUMBER	FOREST REFUGE
OCS SECTION		
CODE		

RECEIVED
B.L.M. AZ STATE OFFICE

MAY 27 '92

9:00 A.M.
PHOENIX, ARIZONA

May 1, 1992

Director, BLM -- Arizona Region
Federal Government
3707 North 7th Street
Phoenix, AZ 85014

Subject: Federal Filing for Cavanaugh Claims:
#A MC 24294 (Barium #21)
#A MC 24295 (Red Chief #5)

I have enclosed a copy of the recorded 1992 Affidavit of Labor Performed for the two subject claims. I have also enclosed a check \$10 for the two claims.

This brings our records up to date through 1992. We intend to hold these claims through 1992.

I anticipate the BLM acknowledgement.

Thank you for processing this request.

Sincerely,



Joseph Cavanaugh
6649 Bar Z Ranch Road
Town of Paradise Valley, Arizona 85253

24294
JK
TR

Affidavit of Labor Performed and Improvements Made

STATE OF ARIZONA, }
County of LaPaz } ss.

J.A. Cavanaugh being duly sworn, deposes and says that he is a citizen of the United States and more than twenty-one years of age, and resides at Paradise Valley Maricopa County, State of Arizona, and is personally acquainted with the mining claims known as BARIUM#21 and RED CHIEF#5

(AMC 24295 & 24294 sections 29-32, 6N, 17W) mining claims situate in Plomosa (6N, 17W)

Mining District, County of LaPaz, State of Arizona, the location notice of which is recorded in the office of the County Recorder of said County, in Book 27RC of Records of Mines, at pages 202RC that between the 1st day of August, A. D. 1990, and the 1st day of June, A. D. 1991, at least Two

Hundred dollars worth of work and improvements were done and performed upon said claims not including the location work of said claims. Such work and improvements were made by and at the expense of J.J. Cavanaugh and heirs

owners of said claims for the purpose of complying with the laws of the United States pertaining to assessment of annual work, and Loyd Adams, Joseph Cavanaugh, Skip Cavanaugh

were the men/employed by said owners and who labored upon said claim, did said work and improvements, the same being as follows, to-wit: Repaired and improved claim road, removed overburden, deepened trenches and shafts, and restored disturbed monuments

RECEIVED
JUN 11 10 11 AM '91
NOTARY PUBLIC

SEAL

Subscribed and sworn to before me this 17th day of May, A. D. 1991.

(My commission expires 7/23/91) Karen K. Tompkins Notary Public

* of YUMA County (to be transferred to LaPaz County), also recorded in LaPaz County 83-001465 B 5-1/1-2 and 83-001464 RC 5-1/1-2

Recording Requested By

And When Recorded Mail To:

JOSEPH CAVANAUGH
6649 E. BARZ RANCH RD
PARADISE VALLEY, AZ
85253



91-3688

RECORDED
IN OFFICIAL RECORDS
OF LA PAZ COUNTY, ARIZONA

MAY 24 3 00 PM '91

LOIS K. HESSE
COUNTY RECORDER

RF	5	+
CO. SUR	0	+
ST. SUR	5	+
P+H	500	+
TOTAL FEE	10	
1 - OF - 2 PAGES		

(This space reserved for recording information)

CAPTION HEADING: AFFIDAVIT OF LABOR PERFORMED
AND IMPROVEMENT MADE

PHOENIX, ARIZONA
9:00 A.M.

RECEIVED
BLM, AZ STATE OFFICE
JUN 17 '91

UNITED STATES
DEPARTMENT OF THE INTERIOR
BUREAU OF LAND MANAGEMENT

RECEIPT AND ACCOUNTING ADVICE

NO. 1666033
SM/AZ 06/17/91

Subject: AFFIDAVITS OF ASSESSMENT WORK (2)

2 23 12

OK
10.00

Applicant:

JOSEPH CAVANAUGH
6649 E. BAR Z RANCH ROAD
PARADISE VALLEY, AZ 85253

SAME - CK #5261

Remitter:

Assignor:

LEASE MANAGEMENT DATA NEW UPDATE PAYMENT

ORIGINAL SERIAL NO.	ASG.	TYPE	ST.	CTY.	FUND SYMBOL	ACRES/UNITS	RATE
AMC 24294-95							

AMOUNT	ANV. DATE	EXP. DATE	BILL CYC.	S/C	DISTRICT	NEXT BILL	MISC. DATA	U of M	ACTUAL UNITS

ASSIGNMENT SERIAL NO.	ASG.	TYPE	ST.	CTY.	FUND SYMBOL	ACRES/UNITS	RATE

AMOUNT	ANV. DATE	EXP. DATE	BILL CYC.	S/C	DISTRICT	NEXT BILL	MISC. DATA	U of M	ACTUAL UNITS

APPLY REMITTANCE

ACTION	FUND SYMBOL	CTY.	AMOUNT
FILING FEE			
RENTAL			
UNEARNED			
REFUND			
TOTAL			
AMOUNT DUE			

Remarks:

Acknowledged sgm

BY:

DATE:

Lease in Escrow?
 KGS?
 Auto Escalates?
 Auto Renew?
 Of Interest?
 Operating Rights?
 Operator
 Bond Filed?

FOR MMS USE ONLY

BILLEE	FOREST REFUGE
NUMBER	
OCS SECTION	
CODE	

RECEIVED
B.L.M. AZ STATE OFFICE

JUN 17 '91

9:00 A.M.
PHOENIX, ARIZONA

June 12, 1991

Director, BLM -- Arizona Region
Federal Government
3707 North 7th Street
Phoenix, AZ 85014

Subject: Federal Filing for Cavanaugh Claims:
#A MC 24294 (Barium #21)
#A MC 24295 (Red Chief #5)


I have enclosed a copy of the recorded 1991 Affidavit of Labor Performed for the two subject claims. I have also enclosed a check \$10 for the two claims.

This brings our records up to date through 1991. We intend to hold these claims through 1991.

I anticipate the BLM acknowledgement.

Thank you for processing this request.

Sincerely,



Joseph Cavanaugh
6649 Bar Z Ranch Road
Town of Paradise Valley, Arizona 85253

Affidavit of Labor Performed and Improvements Made

24294
CJ

STATE OF ARIZONA, }
County of...LaPaz.....} ss.

J.A. Cavanaugh being duly sworn, deposes and says that he is a citizen of the United States and more than twenty-one years of age, and resides at Paradise Valley Maricopa County, State of Arizona, and is personally acquainted with the mining claims known as BARIUM#21 and RED CHIEF#5

(AMC 24295 & 24294, sections 29-32, 6N 17W) mining claims situate in Plomosa (6N, 17W)

Mining District, County of LaPaz....., State of Arizona, the location notice of which is recorded in the office of the County Recorder of said County, in Book 27RC 29B * of Records of Mines, at pages 202RC 230B * that between the 1st day of August, A. D. 1989, and the 1st day of June, A. D. 1990, at least Two

Hundred dollars worth of work and improvements were done and performed upon said claims not including the location work of said claims. Such work and improvements were made by and at the expense of J.J. Cavanaugh and heirs

owners of said claims for the purpose of complying with the laws of the United States pertaining to assessment of annual work, and Joseph Cavanaugh, Loyd Adams, and Skip Cavanaugh

were the men/employed by said owners and who labored upon said claim, did said work and improvements, the same being as follows, to-wit: Deepened trenches, exposed women veins, removed overburden, repaired roads, checked and repaired monuments.

* of YUMA County (to be transferred to LaPaz County) - Also recorded in LaPaz County 83-001465 B 5-1/1-2 and 83-001464 RC 5-1/1-2

RECORDED IN OFFICIAL RECORDS OF LA PAZ COUNTY, ARIZONA
APR 27 1 00 PM '90
COUNTY RECORDER

RF	5
CO. SUR	4
ST. SUR	5
P+H	30
TOTAL FEE	14
1 OF 2 PAGES	



Recording requested by and return to: JOSEPH CAVANAUGH 6649 BAR Z PARADISE VALLEY AZ 85253

RECEIVED
B.L.M. AZ STATE OFFICE
MAY 16 1990
7:45 A.M.
PHOENIX, ARIZONA
SEAL

Subscribed and sworn to before me this 19th day of April, A. D. 1990
(My commission expires 7/23/91) *Guerrero L. Tompkins*
Notary Public.

May 14, 1990

Director, BLM — Arizona Region
Federal Government
3707 North 7th Street
Phoenix, AZ 85014

Subject: Federal Filing for Cavanaugh Claims:
#A MC 24294 (Barium #21)
#A MC 24295 (Red Chief #5)


I have enclosed a copy of the recorded 1990 Affidavit of Labor Performed for the two subject claims. I have also enclosed a check \$10 for the two claims.

This brings our records up to date through 1990. We intend to hold these claims through 1990.

I anticipate the BLM acknowledgement.

Thank you for processing this request.

Sincerely,



Joseph Cavanaugh
6649 Bar Z Ranch Road
Town of Paradise Valley, Arizona 85253

RECEIVED
B.L.M. AZ STATE OFFICE

MAY 16 1990

7:45 A.M.
PHOENIX, ARIZONA

UNITED STATES
DEPARTMENT OF THE INTERIOR
BUREAU OF LAND MANAGEMENT

RECEIPT AND ACCOUNTING ADVICE

NO. 1681799 04

BF/AZ 05/16/90

OK

10.00

Subject: AFFIDAVIT OF LABOR (2)

2 7 12

Applicant:

JOSEPH CAVANAUGH
6649 E. BAR Z LANE
PARADISE VALLEY, AZ 85253

Remitter: SAME - #4906

Assignor:

LEASE MANAGEMENT DATA NEW UPDATE PAYMENT

ORIGINAL SERIAL NO.	ASG.	TYPE	ST.	CTY.	FUND SYMBOL	ACRES/UNITS	RATE
AMC 24294 & 24295							

AMOUNT	ANV. DATE	EXP. DATE	BILL CYC.	S/C	DISTRICT	NEXT BILL	MISC. DATA	U of M	ACTUAL UNITS

ASSIGNMENT SERIAL NO.	ASG.	TYPE	ST.	CTY.	FUND SYMBOL	ACRES/UNITS	RATE

AMOUNT	ANV. DATE	EXP. DATE	BILL CYC.	S/C	DISTRICT	NEXT BILL	MISC. DATA	U of M	ACTUAL UNITS

APPLY REMITTANCE

ACTION	FUND SYMBOL	CTY.	AMOUNT
FILING FEE			
RENTAL			
UNEARNED			
REFUND			
TOTAL			
AMOUNT DUE			

Remarks:

Ack
Bof

BY: _____ DATE: _____

Lease in Escrow?
 KGS? Of Interest?
 Auto Escalates? Operating Rights?
 Auto Renew? Operator
Bond Filed?

FOR MMS USE ONLY

BILLEE	FOREST REFUGE
NUMBER	
OCS SECTION	
CODE	

24294
SR

RECEIVED *yi*
B.L.M. AZ STATE OFFICE

May 12, 1988

Director, BLM — Arizona Region
Federal Government
3707 North 7th Street
Phoenix, AZ 85014

MAY 15 1989
7:45 A.M.
PHOENIX, ARIZONA

Subject: Federal Filing for Cavanaugh Claims:
#A MC 24294 (Barium #21) ✓
#A MC 24295 (Red Chief #5) ✓


I have enclosed a copy of the recorded 1989 Affidavit of Labor Performed for the two subject claims. I have also enclosed a check \$10 for the two claims, under the new policy.

This brings our records up to date through 1989. We intend to hold these claims through 1989.

I anticipate the BLM acknowledgement.

Thank you for processing this request.

Sincerely,



Joseph Cavanaugh
6649 Bar Z Ranch Road
Town of Paradise Valley, Arizona 85253

Affidavit of Labor Performed and Improvements Made

STATE OF ARIZONA, }
County of LaPaz } ss.

J. A. Cavanaugh being duly sworn, deposes and says that he is a citizen of the United States and more than twenty-one years of age, and resides at Paradise Valley Maricopa County, State of Arizona, and is personally acquainted with the mining claims known as BARIUM#21 and RED CHIEF#5

(AMC 24295 & 24294 sections 29-32, 6N. 17W) mining claims situate in Plomosa (6N. 17W)

Mining District, County of LaPaz, State of Arizona, the location notice of which is recorded in the office of the County Recorder of said County, in Book 27RC of Records of Mines, at page 230B* that between the 1st day of August, A. D. 1988, and the 1st day of June, A. D. 1989, at least Two

Hundred dollars worth of work and improvements were done and performed upon said claims not including the location work of said claims Such work and improvements were made by and at the expense of J. J. Cavanaugh and heirs

owner.s of said claims for the purpose of complying with the laws of the United States pertaining to assessment of annual work, and Joseph Cavanaugh, Loyd Adams, Therin Preston, Fred Smith, Charles Cavanaugh, Cinda Cavanaugh, Teresa Cavanaugh

were the men/employed by said owners and who labored upon said claim, did said work and improvements, the same being as follows, to-wit: Deepened trenches, improved access road and claim road, removed overburden, opened new trench, and replaced monument.



RECORDED IN OFFICIAL RECORDS OF LA PAZ COUNTY, ARIZONA
APR 17 2-31 PM '89
Lou K. Ficus COUNTY RECORDER

OF	5	+
CO. SUR	4	+
ST. SUR	2	+
P+H	500	+
TOTAL FEE	14	
- OF -		
PAGES		

SEAL

RECORDED AT THE REQUEST OF J. A. CAVANAUGH JOSEPH CAVANAUGH 16649 BAN. 7 PARADISE VALLEY AZ 88253

Subscribed and sworn to before me this 17th day of April, A. D. 1989
(My commission expires 7/23/91) Karen L. Campbell Notary Public

RECEIVED
B.L.M. AZ STATE OFFICE
MAY 15 1989
7:45 A.M.
PHOENIX, ARIZONA

* of YUMA County (to be transferred to LaPaz County) Also recorded in LaPaz County 83-001465 B 5-1/1-2 and 83-001464 RC 5-1/1-2

UNITED STATES
DEPARTMENT OF THE INTERIOR
BUREAU OF LAND MANAGEMENT

RECEIPT AND ACCOUNTING ADVICE

NO. 1573476

PROOF OF LABOR (2)

BAF/AZ MAY 15 89 0 10 12

1000

Subject: JOSEPH CAVANAUGH
Applicant: 6649 BAR Z KNEEXKRN RANCH ROAD
TOWN OF PARADISE VALLEY, AZ 85253

OK

02

CHECK #4233 (SAME)

Remitter:

Assignor:

LEASE MANAGEMENT DATA NEW UPDATE PAYMENT

ORIGINAL SERIAL NO.	ASG.	TYPE	ST.	CTY.	FUND SYMBOL	ACRES/UNITS	RATE
PROOF OF LABOR AMC 24294 - 24295							

AMOUNT	ANV. DATE	EXP. DATE	BILL CYC.	S/C	DISTRICT	NEXT BILL	MISC. DATA	U of M	ACTUAL UNITS

ASSIGNMENT SERIAL NO.	ASG.	TYPE	ST.	CTY.	FUND SYMBOL	ACRES/UNITS	RATE

AMOUNT	ANV. DATE	EXP. DATE	BILL CYC.	S/C	DISTRICT	NEXT BILL	MISC. DATA	U of M	ACTUAL UNITS

APPLY REMITTANCE

ACTION	FUND SYMBOL	CTY.	AMOUNT
FILING FEE			
RENTAL			
UNEARNED			
REFUND			
TOTAL			
AMOUNT DUE			

Remarks: 5-15-89 Original Affidavit returned to customer. J.M.

BY: _____ DATE: _____

Lease in Escrow?
 KGS? Of Interest?
 Auto Escalates? Operating Rights?
 Auto Renew? Operator
 Bond Filed?

FOR MMS USE ONLY

BILLEE NUMBER	FOREST REFUGE
OCS SECTION CODE	

24294
SR
88-2555

Affidavit of Labor Performed and Improvements Made

STATE OF ARIZONA, }
County of LaPaz } ss.

J.A. Cavanaugh being duly sworn, deposes and says that he is a citizen of the United States and more than twenty-one years of age, and resides at Paradise Valley, Maricopa County, State of Arizona, and is personally acquainted with the mining claims known as BARIUM#21 and RED CHIEF#5


(ANC. 24295 & 24294, sections 29-32, 6N. 17W)
mining claims situate in Plomosa (6N. 17W)

Mining District, County of LaPaz, State of Arizona, the location notice of which is recorded in the office of the County Recorder of said County, in Book 27RC of Records of Mines, at page 29B that between the 1st day of August, A. D. 1988, and the 1st day of June, A. D. 1988, at least Two

Hundred dollars worth of work and improvements were done and performed upon said claims not including the location work of said claims. Such work and improvements were made by and at the expense of J.J. Cavanaugh and heirs

owners of said claims for the purpose of complying with the laws of the United States pertaining to assessment of annual work, and Joseph Cavanaugh, Loyd Adams, Charles Cavanaugh, Teresa Cavanaugh, and Cinda Cavanaugh

were the men/employed by said owners and who labored upon said claim, did said work and improvements, the same being as follows, to-wit: Deepened shaft, Deepened tranches, improved access road, removed overburden, stockpiled ore, secured ore samples from new vein areas, and replaced monuments (10) removed by parties unknown.



RECORDED IN OFFICIAL RECORDS
OF LA PAZ COUNTY, ARIZONA
APR 26 2 54 PM '88
Lois K. Hess, COUNTY RECORDER

TRF	5
CO. SUP	+
ST. SUP	3
P+H	5.00
TOTAL FEE	14
OF PAGES	1

SEAL

RECEIVED
B.L.M. AZ STATE OFFICE
MAY 18 1988
7:45 A.M.
PHOENIX, ARIZONA

REQUESTED BY * INDEXED
MAIL TO: JOSEPH CAVANAUGH
6649 BAR 2 RANCH RD
PARADISE VLY AZ 85253

Subscribed and sworn to before me this 15 day of April, A. D. 1988

Notary Public.

* of YUMA County (to be transferred to LaPaz County) - Also recorded in LaPaz County 83-001465 B 5-1/1-2 and 83-001464 RC 5-1/1-2

May 16, 1988

Clair M. Whitlock
Director, BLM — Arizona Region
Federal Government
3707 North 7th Street
Phoenix, AZ 85014

Subject: 1) Federal Filing for Cavanaugh Claims:
 #A MC 24294 (Barium #21)
 #A MC 24295 (Red Chief #5)
 2) Claim Ownership Modification

RECEIVED
B.L.M. AZ STATE OFFICE

MAY 18 1988

7:45 A.M.
PHOENIX, ARIZONA


I have enclosed a copy of the recorded 1988 Affidavit of Labor Performed for the two subject claims.

This brings our records up to date through 1988. We intend to hold these claims through 1988.

I anticipate the BLM acknowledgement.

Thank you for processing this request.

Sincerely,



Joseph Cavanaugh
6649 Bar Z Ranch Road
Town of Paradise Valley, Arizona 85253

24294 SK

87- 2584

Affidavit of Labor Performed and Improvements Made

STATE OF ARIZONA, }
County of... LaPaz... } ss.

.....J.A. Cavanaugh.....being duly sworn, deposes and says that he is a citizen of the United States and more than twenty-one years of age, and resides atParadise Valley, Maricopa.....County, State of Arizona, and is personally acquainted with the mining claims known as... BARIUM#21 and RED CHIEF#5 ✓
.....(AMC 24295 & 24294 sections 29-32, 6N. 17W).....
mining claims situate in..... Plomosa (6N. 17W).....

.....Mining District, County of... LaPaz....., State of Arizona, the location notice of which is recorded in the office of the County Recorder of said County, in Book ^{27RC} 298 of Records of Mines, at page ^{202RC} 230B that between the 1st day of August..... A. D. 19..... and the 1st day of June..... A. D. 19....., at least Two.....

.....Hundred.....dollars worth of work and improvements were done and performed upon said claims not including the location work of said claims. Such work and improvements were made by and at the expense of J.J. Cavanaugh and heirs.....

.....owners..... of said claims for the purpose of complying with the laws of the United States pertaining to assessment of annual work, and... Loyd Adams, Joseph Cavanaugh, Fred Smith, Charles Cavanaugh, Marvin Adams, T Preston, and John Preston.....

.....were the men/employed by said owners.....and who labored upon said claim, did said work and improvements, the same being as follows, to-wit: ^{women}..... Repaired and improved both..... roads, removed overburden, deepened trenches, restored stolen..... location notices and monuments.....

RECEIVED
B.L.M. AZ STATE OFFICE
MAY 15 1987
7:45 A.M.
PHOENIX, ARIZONA

ENTERED IN COMPUTER



RECORDED IN OFFICIAL RECORDS
OF LA PAZ COUNTY, ARIZONA
MAY 8 1 38 PM '87
Lois K. Heise, COUNTY RECORDER
FEE 14 PGS 10/1
BASE

INDEXED
MICROFILMED
SEAL

Subscribed and sworn to before me this 21st day of APRIL A. D. 1987
(My commission expires.....)
Kellen L. Tompkins
Notary Public.

* of YUMA County (to be transferred to LaPaz County) A140
Recorded in LaPaz County 87-001465 p 5-1/1-2 and 87-001466 p 5-1/1-2

24294

May 14, 1987

Clair M. Whitlock
Director, BLM — Arizona Region
Federal Government
3707 North 7th Street
Phoenix, AZ 85014

RECEIVED
B.L.M. AZ STATE OFFICE

MAY 15 1987

7:45 A.M.
PHOENIX, ARIZONA

Subject: 1) Federal Filing for Cavanaugh Claims:
 #A MC 24294 ✓ (Barium #21) ✓
 #A MC 24295 ✓ (Red Chief #5) ✓
 2) Claim Ownership Modification

I have enclosed a copy of the recorded 1987 Affidavit of Labor Performed for the two subject claims.


This brings our records up to date through 1987. We intend to hold these claims through 1987.

I anticipate the BLM acknowledgement.

I have also enclosed a copy of a Quitclaim Deed and associated Affidavit of Real Property Value. These should be filed as evidence of the transfer mentioned in my May 17, 1986 letter. This should enable BLM to complete the removal of the name Jack Cavanaugh from these records — as well as the addition of Charles Cavanaugh and Patricia A. Preston.

Thank you for processing this request.

Sincerely,



Joseph Cavanaugh
6649 Bar Z Ranch Road
Town of Paradise Valley, Arizona 85253

JOSEPH CAVANAUGH
6649 E. BAR Z RANCH RD.
PARADISE VALLE, AZ 85253



CLAIRE M. WHITLOCK

BLM

3707 N. 7th STREET

PHOENIX AZ 85014

24294
SC

May 17, 1986

Clair M. Whitlock
Director, BLM -- Arizona Region
Federal Government
3707 North 7th Street
Phoenix, Arizona 85014

Subject: Federal filing for Cavanaugh claims:
#A MC 24294 (Barium #21) ✓
#A MC 24295 (Red Chief #5) ✓

I have enclosed a copy of the recorded 1986 Affidavit of Labor Performed for the two subject claims.

This brings our records to date through 1986. We intend to hold these claims through 1986.


I anticipate the BLM acknowledgement.

✓ Also note that the owners of this claim have changed in the following way:

- 1) Jack Cavanaugh, removed from ownership
- 2) Patricia Cavanaugh, added
- 3) Charles Cavanaugh, added

Thank you for processing this request.

Sincerely,



Joseph Cavanaugh
6649 Bar Z Ranch Road
Paradise Valley, Arizona 85253

RECEIVED
B.L.M. AZ STATE OFFICE
MAY 23 1986
7:45 A.M.
PHOENIX, ARIZONA

Affidavit of Labor Performed and Improvements Made

RECEIVED
B.L.M. AZ STATE OFFICE
MAY 23 1986

7:45 AM
PHOENIX, ARIZONA

STATE OF ARIZONA, }
County of LaPaz } ss.

J.A. Cavanaugh being duly sworn, deposes and says that he is a citizen of the United States and more than twenty-one years of age, and resides at Paradise Valley Maricopa County, State of Arizona, and is personally acquainted with the mining claims known as BARIUM#21 and RED CHIEF#5

mining claims situate in Plomosa (6N, 17W) Mining District, County of LaPaz, State of Arizona, the location notice of which is recorded in the office of the County Recorder of said County, in Book 27RC of Records of Mines, at pages 202RC, that between the 1st day of August, A. D. 1985, and the 1st day of June, A. D. 1986, at least Two

Hundred dollars worth of work and improvements were done and performed upon said claims not including the location work of said claims. Such work and improvements were made by and at the expense of J.J. Cavanaugh and heirs

owners of said claims for the purpose of complying with the laws of the United States pertaining to assessment of annual work, and Loyd Adams, Joseph Cavanaugh, Teresa Cavanaugh, Cinda Cavanaugh, Fred Smith, T. Preston, Charles Cavanaugh, and James Orsburn

were the men/employed by said owners and who labored upon said claim, did said work and improvements, the same being as follows, to-wit: Repaired road, removed women overburden, develop new trench, deepened trenches, and reviewed claim lines.


86- 2173

INDEXED

RECORDED IN OFFICIAL RECORDS
OF LA PAZ COUNTY, ARIZONA
MAY 5 1 20 PM '86
Lois K. Hesse, COUNTY RECORDER
FEE 5 PGS 1

RECORDED AT THE
REQUEST OF:

J.A. Cavanaugh



SEAL

SASE
6649 E. BAR 2 RANCH RD
PARADISE VLY, AZ
85253

Subscribed and sworn to before me this 24 day of April, A. D. 1986.
(My commission expires _____)
Notary Public.

* of YUMA County (to be transferred to LaPaz County) - Also in LaPaz Count 83-001465 B 5-1/1-2 and 83-001464 RC 5-1/1-2

MR. JOSEPH CAVANAUGH
6649 E. BAR Z RANCH RD.
PARADISE VALLE, AZ 85253



CLAIR M. WHITLOCK
DIRECTOR, BLM - ARIZONA REGION
3707 NORTH 7TH STREET
PHOENIX AZ 85014

RECEIVED
B.L.M. AZ STATE OFFICE
MAY 22 1986
7:45 A.M.
PHOENIX, ARIZONA

24294

Affidavit of Labor Performed and Improvements Made

STATE OF ARIZONA, }
County of LaPaz.....} ss.

J.A. Cavanaugh.....being duly sworn, deposes and says that he is a citizen of the United States and more than twenty-one years of age, and resides at Paradise Valley Maricopa.....County, State of Arizona, and is personally acquainted with the mining claims known as BARIUM#21 and RED CHIEF#5

mining claims situate in.....
Mining District, County of....., State of Arizona, the location notice of which is recorded in the office of the County Recorder of said County, in Book 27RC 29B of Records of Mines, at pages 202RC 230B * that between the 1st day of August, A. D. 1984, and the 1st day of June, A. D. 1985, at least Two

Hundred.....dollars worth of work and improvements were done and performed upon said claims not including the location work of said claims. Such work and improvements were made by and at the expense of J.J. Cavanaugh and heirs


owners..... of said claims for the purpose of complying with the laws of the United States pertaining to assessment of annual work, and Loyd Adams, Joseph Cavanaugh, and Fred Smith

were the men/employed by said owners.....and who labored upon said claim, did said work and improvements, the same being as follows, to-wit: Deepened trenches, removed women
crabburden, and removed ore

* of YUMA County (to be transferred to LaPaz County) - Also recorded in LaPaz County 83-001465 B 5-1/1-2 and 83-001464 RC 5-1/1-2

MICROFILMED INDEXED
85- 2006

RECEIVED
B.I.M. AZ STATE OFFICE
MAY 08 1985
7:45 A.M.
PHOENIX, ARIZONA



RECORDED IN OFFICIAL RECORDS OF LA PAZ COUNTY, ARIZONA
APR 29 11 59 AM '85
Lois K. Hesse, COUNTY RECORDER
FEE 5.00 PGS 1


JASE

J. Cavanaugh

SEAL

Subscribed and sworn to before me this 27th day of April, A. D. 1985
(My commission expires July 24, 1987)
Karen L. Tompkins
Notary Public.

**Affidavit of
Labor Performed and
Improvements Made**



Dated....., 19.....

STATE OF ARIZONA }
County of Maricopa } ss.

I hereby certify that the within in-
strument was filed and recorded at
request of.....

Book.....

In Docket.....

on page.....

Witness my hand and official seal
the day and year aforesaid.

.....
County Recorder.

By.....
Deputy Recorder.

May 6, 1985

Clair M. Whitlock
Director, BLM -- Arizona Region
Federal Government
3707 North 7th Street
Phoenix, Arizona 85014

Reference: My May 8, 1984 Letter

Subject: Federal filing for Cavanaugh claims:
#A MC 24294 (Barium #21)
#A MC 24295 (Red Chief #5)


I have enclosed a copy of the recorded 1985 Affidavit of Labor Performed for the two subject claims.

This brings our records to date through 1985. We intend to hold these claims through 1985.

Thank you for processing this request.

I anticipate the BLM acknowledgement.

Sincerely,



Joseph Cavanaugh
6649 Bar Z Ranch Road
Paradise Valley, Arizona 85253

MAY 8 1985

SD/ASD	_____
PUB AFF	_____
EEO	_____
RESOURCES	_____
MINERALS	_____
OPERATIONS	_____ ✓ <i>O.R.</i>
ADMIN	_____
TRNG CNT	_____
FLAGSTAFF	_____
CENT FILE	_____
	_____ ACTION

RECEIVED
B.L.M. AZ STATE OFFICE

MAY 08 1985

7:45 A.M.
PHOENIX, ARIZONA

JOSEPH CAVANAUGH
6649 E BAR Z RANCH RD
PARADISE VALLEY, AZ 85253



RECEIVED
B.L.M. AZ STATE OFFICE

MAY 8 - 1985

CLAIR M. WHITLOCK
DIRECTOR BLM, AZ
3707 N 7th STREET
PHOENIX AZ 85014

07.45 A.M.
PHOENIX, ARIZONA

24294

nlq

May 8, 1984

Clair M Whitlock
Director, BLM -- Arizona Region
Federal Government
2400 Valley Center
Phoenix, Arizona 85073


Reference: My May 11, 1983 Letter

Subject: 1983 Federal filing Cavanaugh Claims
 \ #A MC 24294 (Barium #21)
 \ #A MC 24295 (Red Chief #5)

I have enclosed a copy of the recorded 1984 Affidavit of Labor Performed for the two subject claims. This filing was with the new LaPaz County. This brings our records to date through 1984. We intend to hold these claims through 1984.

Thank you for processing this request.

I await the BLM acknowledgement of receipt.



Joseph Cavanaugh
6649 Bar Z Ranch Road
Paradise Valley
Arizona 85253

RECEIVED
B.L.M. AZ STATE OFFICE
MAY 10 1984
7:45 A.M. nlq
PHOENIX, ARIZONA

WVA

84-002673

Affidavit of Labor Performed and Improvements Made

STATE OF ARIZONA, }
County of LaPaz } ss.

J. A. Cavanaugh being duly sworn, deposes and says that he is a citizen of the United States and more than twenty-one years of age, and resides at PARADISE VALLEY MARICOPA County, State of Arizona, and is personally acquainted with the mining claim known as BARIUM #21 and RED CHIEF #5

mining claim, situate in PLOMOSA Mining District, County of LaPaz, State of Arizona, the location notice of which is recorded in the office of the County Recorder of said County, in Books 27RC of Records of Mines, at pages 202R that between the 1st day of August 29B, A. D. 1983 and the 1st day of May 230B, A. D. 1984, at least TWO HUNDRED dollars worth of work and improvements were done and performed upon said claims not including the location work of said claims. Such work and improvements were made by and at the expense of J. J. Cavanaugh and heirs

owner S of said claims for the purpose of complying with the laws of the United States pertaining to assessment of annual work, and JOSEPH CAVANAUGH, LOYD ADAMS, TERESA CAVANAUGH, CINDA CAVANAUGH, JAMES ORSBURN, AND FRED SMITH

were the men employed by said owners and who labored upon said claim, did said work and improvements, the same being as follows: DEEPEINED TRENCHES, REMOVED OVERBURDEN FROM VEINS, REMOVED ORE, AND DEEPEINED SHAFT

Requested By: J.A. Cavanaugh

MICROFILMED

RECORDED IN OFFICIAL RECORDS OF LA-PAZ COUNTY, ARIZONA
APR 30 1 37 PM '84
Lois K. Hise, COUNTY RECORDER
FEE 5 PGS 1



5ASE INDEXED

RECEIVED
B.L.M. AZ STATE OFFICE
MAY 10 1984
7:45 A.M. nlg
PHOENIX, ARIZONA

Subscribed and sworn to before me this 16 day of APRIL A. D. 1984
My Commission Expires July 13, 1988
(My commission expires.....)
Notary Public. SEAL

* OF YUMA COUNTY (TO BE TRANSFERRED TO LAPAZ COUNTY) ALSO RECORDED IN LAPAZ COUNTY 83-001465 B 5-171-2 and 83-001464 RC 5-171-2

FROM

NAME

THE CANANAUGHS
6649 E. BARZ LANE
SCOTTSDALE, ARIZ.
85253

AD

CITY

STATE

ZIP CODE

ACCOUNT NO.

PHOENIX, ARIZONA
RECEIVED
B.L.M. AZ STATE OFFICE

MAY 10 1984

07.45 A.M.

PHOENIX, ARIZONA

CLAIR M WHITLOCK
DIRECTOR BLM - ARIZONA
REGION
2400 VAUCY CENTER
PHOENIX AZ 85073



RECEIVED
B.L.M. AZ STATE OFFICE

83-001897

MAY 16 1983

07:45 A.M.
PHOENIX, ARIZONA

Affidavit of Labor Performed and Improvements Made

Lead- 24294-24295 updated

STATE OF ARIZONA, }
County of LaPaz } ss.

J.A. Cavanaugh being duly sworn, deposes and says that he is a citizen of the United States and more than twenty-one years of age, and resides at PARADISE VALLEY, MARICOPA County, State of Arizona, and is personally acquainted with the mining claim known as BARIUM #21 AND RED CHIEF #5

AMC 24294, AMC 24295
mining claim, situate in PLOMOSA

Mining District, County of LaPaz, State of Arizona, the location notice of which is recorded in the office of the County Recorder of said County, in Book 27RC of Records of Mines, at page 202 that between the 1st day of August, A. D. 1982, and the 1st day of May, A. D. 1983, at least TWO

HUNDRED dollars worth of work and improvements were done and performed upon said claim not including the location work of said claim. Such work and improvements were made by and at the expense of J.J. Cavanaugh and heirs

owner s of said claim for the purpose of complying with the laws of the United States pertaining to assessment of annual work, and JOSEPH CAVANAUGH, LOYD ADAMS, TERESA CAVANAUGH, CINDA CAVANAUGH, AND FRED SMITH

were the men ^{women} employed by said owners and who labored upon said claim, did said work and improvements, the same being as follows, to-wit: DEEPENED TRENCHES, REMOVED OVERBURDEN FROM VEINS, REMOVED ORE AND SECURED ASSAYS, REPAIRED ONE ROAD, AND DEEPENED SHAFT

INDEXED



Subscribed and sworn to before me this 22nd day of April, A. D. 1983

(My commission expires July 13, 1986)
Paul R. Smith
Notary Public.

* of Yuma County (to be transferred to LaPaz County). Also recorded in La Paz County 83-001465(b) 5-1/1-2 and 83-001464 (rc) 5-1/1-2


83-001897

Affidavit of
Labor Performed and
Improvements Made

MICROFILMED

INDEXED

Dated MAY 3 2 58 PM '83



STATE OF ARIZONA }
County of Maricopa } ss.

I hereby certify that the within instrument was filed and recorded at request of Joseph CAVANAUGH

Book N/A

2-299

In Docket

on page N/A


Witness my hand and official seal the day and year aforesaid
Lois K. Hesse

5-

County Recorder.

By N/A

Deputy Recorder.



May 11, 1983


Clair M Whitlock
Director, BLM -- Arizona Region
Federal Government
2400 Valley Center
Phoenix, Arizona 85073

Reference: My April 6, 1982 Letter

Subject: 1983 Federal filing Cavanaugh Claims
#A MC 24294 (Barium #21)
#A MC 24295 (Red Chief #5)

I have enclosed a copy of the recorded 1983 Affidavit of Labor Performed for the two subject claims. This filing was with the new LaPaz County. This brings our records to date through 1983. We intend to hold these claims through 1983.

I await your acknowledgement.



Joseph Cavanaugh
6649 Bar Z Ranch Road
Paradise Valley
Arizona 85253

RECEIVED
B.L.M. AZ STATE OFFICE
MAY 16 1983
07.45 A.M.
PHOENIX, ARIZONA

file 24294 + 24295

*updated
rlg*

April 6, 1982

Clair M. Whitlock
Director, BLM located in Arizona
Federal Government
2400 Valley Center
Phoenix, Arizona 85073


Subject: 1982 Federal filing Cavanaugh Claims,
#A MC 24294 (BARIUM #21)
#A MC 24295 (RED CHIEF #5)

Reference: My Letter of April 21, 1981

I have enclosed a copy of the recorded 1982 Affidavit of Labor performed for the two subject claims. This should bring our records to date through 1982. We intend to hold these claims through 1982.

I await the postcard acknowledgement.

Sincerely,



Joseph A. Cavanaugh
6649 Bar Z Ranch Road
Town of Paradise Valley
Arizona 85253

RECEIVED
B.L.M. AZ STATE OFFICE
APR 8 1982
07:45 A.M.
PHOENIX, ARIZONA

Affidavit of Labor Performed and Improvements Made

STATE OF ARIZONA, }
County of YUMA } ss.

J.A. CAVANAUGH being duly sworn, deposes and says that he is a citizen of the United States and more than twenty-one years of age, and resides at PARADISE VALLEY MARIQOPA County, State of Arizona, and is personally acquainted with the mining claim known as BARIUM #21 AND RED CHIEF #5

mining claim, situate in PLOMOSA Mining District, County of YUMA, State of Arizona, the location notice of which is recorded in the office of the County Recorder of said County, in Books ^{27RC} ~~29B~~ of Records of Mines, at page ^{202RC} ~~230B~~; that between the 1st day of AUGUST, A. D. 1981, and the 1st day of MAY, A. D. 1982, at least TWO

HUNDRED dollars worth of work and improvements were done and performed upon said claim, not including the location work of said claim. Such work and improvements were made by and at the expense of J.A. CAVANAUGH AND HEIRS

owner, of said claims for the purpose of complying with the laws of the United States pertaining to assessment of annual work, and JOSEPH CAVANAUGH, LOYD ADAMS, JACK CAVANAUGH, JACK LOVE, AND BUD MUSE

were the men employed by said owners, and who labored upon said claim, did said work and improvements, the same being as follows, to-wit: DEEPEMED TRENCHES, REMOVED AND STOCKPILED ORE, REMOVED OVERBURDEN FROM VEINS, REPAIRED BOTH ROADS, EXPLORED VEIN DEPTH WITH A BACKHOE (REFILLING EACH HOLE AND TRENCH THEN CONTOURING FOR RECLAMATION)

RECEIVED
B.L.M. AZ STATE OFFICE

APR 8 1982

07:45 A.M.
PHOENIX, ARIZONA

Subscribed and sworn to before me this 29 day of MARCH, A. D. 1982

(My commission expires My Commission Expires July 13, 1982)

[Signature]
Notary Public
MARIQOPA

MICROFILMED

06576

INDEXED

**Affidavit of
Labor Performed and
Improvements Made**

1982 MAR 31 AM 9 04

Dated.....19.....

STATE OF ARIZONA }
County of **YUMA** } ss.

I hereby certify that the within instrument was filed and recorded at

request of *Joseph A. Caranough*

1982 MAR 31 AM 9 04

Book.....

In Docket *1274*

on page *306-307*

Witness my hand and official seal the day and year aforesaid.

Glenys E. Schmitt
County Recorder.

By.....
Deputy Recorder.

*6649 Bar 3 Ranch Road 307
Paradise Valley, Az. 85253*



67


FROM

J. A. CAVANAUGH

6649 BAR Z RANCH ROAD
TOWN OF PARADISE VALLEY

ARIZONA 85253

ZIP CODE



CLAIR M. WHITLOCK
DIRECTOR
BLM
2400 VALLEY CENTER
PHOENIX AZ 85073

ARIZONA STATE OFFICE
BU. LAND MANAGEMENT

April 21, 1981

Clair M. Whitlock
Director, BLM located in Arizona
Federal Government
2400 Valley Center
Phoenix, Arizona 85073

APR 22 1981

7:45 A.M.
PHOENIX, ARIZONA

Subject: 1981 Federal filing Cavanaugh Claims,
#A MC 24294 (BARIUM #21)
#A MC 24295 (RED CHIEF #5)

Reference: My Letter of April 18, 1980

I have enclosed a copy of the recorded 1981 Affidavit of Labor performed for the two subject claims. This should bring our records to date through 1981.

I await the postcard acknowledgement.

Sincerely,



J. A. Cavanaugh
6649 Bar Z Ranch Road
Town of Paradise Valley
Arizona 85253

updated 4-24-81
mlg

ack
4-23-81
mlg

Affidavit of Labor Performed and Improvements Made

ARIZONA STATE OFFICE
BU. LAND MANAGEMENT

APR 22 1981

STATE OF ARIZONA, }
County of YUMA } ss.

J.A. Cavanaugh being duly sworn, PHOENIX, ARIZONA

says that he is a citizen of the United States and more than twenty-one years of age, and resides at PARADISE VALLEY, MARICOPA County, State of Arizona, and is personally acquainted with the mining claim known as BARIUM #21 and RED CHIEF #5.

mining claims situate in PLOMOSA Mining District, County of YUMA, State of Arizona, the location notice of which is recorded in the office of the County Recorder of said County, in Books 27RC of Records of Mines, at page 202RC that between the 1st day of AUGUST, A. D. 1980, and the 1st day of MAY, A. D. 1981, at least TWO

HUNDRED dollars worth of work and improvements were done and performed upon said claim, not including the location work of said claim. Such work and improvements were made by and at the expense of J.J. CAVANAUGH AND HEIRS


owner, S of said claim for the purpose of complying with the laws of the United States pertaining to assessment of annual work, and JOSEPH CAVANAUGH, LOYD ADAMS, AND JACK LOVE

were the men employed by said owner, S and who labored upon said claim; did said work and improvements, the same being as follows, to-wit: DEEPENED TRENCHES AND SHAFTS; REMOVED AND STOCKPILED ORE; REMOVED OVERBURDEN FROM VEINS; REPAIRED ONE ROAD; AND EXPOSED A NEW VEIN.

Subscribed and sworn to before me this 18 day of April

(My commission expires July 13, 1982)

James E. L. [Signature]
Notary Public
PHOENIX, ARIZONA



MICROFILMED

EDKT 1218 PAGE S44
09037

INDEXED

**Affidavit of
Labor Performed and
Improvements Made**

Dated....., 19.....

STATE OF ARIZONA }
County of **YUMA** } ss.

I hereby certify that the within instrument was filed and recorded at request of *Joseph A. Cavanaugh*

Book..... 1981 APR 10 AM 11 37


In Docket..... 1218

on page..... 843-844

Witness my hand and official seal the day and year aforesaid.
Blayne E. Schmitt
County Recorder.

By.....
Deputy Recorder.

*6649 Bar 2 Ranch Rd. 3⁰⁰
Paradise Valley, Az. 85253*




FROM

J. CRANFORD
6649 BAR Z
PV AZ

ZIP CODE 85253

DIRECTOR
BLM
US GOVERNMENT
2400 VALLEY CENTER
PHOENIX AZ 85073

PHOENIX, AZ
PM
21 APR
1971
TO CAST A FREE BALLOT



USA 3c
ROOT OF DEMOCRACY



USA 15c



TITLE INSURANCE COMPANY OF MINNESOTA

MISSOURI STATE OFFICE
DIVISION OF REVENUE
ST. LOUIS, MISSOURI

1980

480

Am^e 94
242 95

April 18, 1980

Theresa A. Carmack
Director, BLM located in Arizona
Federal Government
2400 Valley Center
Phoenix, Arizona 85073

RECEIVED
STATE OFFICE

APR 23 14 AM '80

PHOENIX, ARIZONA

24294

ARIZONA STATE OFFICE	
BUL. LAND MANAGEMENT	
Reg. PTC _____	
APR 18 '80	
SD _____	
ASSOC. SD _____	
P&EC _____	
RESOURCES _____	
TECH SER _____	
MGM'T SER _____	
PJD AFF _____	
EEO _____	
CF _____	
_____	ACTION
_____	INFO
_____	SEE ME

Subjects: 1) 1980 Federal filing Cavanaugh Claims,
 #A MC 24294 (BARIUM #21)
 #A MC 24295 (RED CHIEF #5)

2) Proposed environmental Preservation Procedures

References: 1) My Letter of April 13, 1979

2) The BLM EIS of Before October, 1979, Received March, 1980

I have enclosed a copy of the recorded 1980 Affidavit of Labor performed for the two subject claims. This should bring our records to date through 1980.

I have reviewed the referenced EIS. I was surprised to see that BLM was proposing new rules for mining without directly notifying those most impacted-- particularly given that the BLM just obtained a fresh file of all claim holders.

My understanding of these changes is that there would be no impact on our two "Grandfathered" claims (referenced above) in any of the following areas:


- 1) ability to access in the manner used for the last 50+ years.
- 2) ability to patent
- 3) ability to continue to perform assessment work (including but not limited to hand tool use, equipment use (heavy and light), and expositive use)
- 4) ability to transfer control and retain "grandfathered" status
- 5) ability to work to full production of all existing minerals

If this is not a correct understanding please notify me directly.

I did not notice any indication of a "comment deadline" in the EIS. Therefore, I am assuming that the comment period is very long and that I still have time to prepare our thoughts.

Resources will answer this PB

Sincerely,



J. A. Cavanaugh
6649 Bar Z Ranch Road
Town of Paradise Valley
Arizona 85253

Affidavit of Labor Performed and Improvements Made

STATE OF ARIZONA, }
County of YUMA } ss.

J.A. CAVANAUGH being duly sworn, deposes and says that he is a citizen of the United States and more than twenty-one years of age, and resides at PARADISE VALLEY MARICOPA County, State of Arizona, and is personally acquainted with the mining claims known as BARIUM#21 AND RED CHIEF#5

mining claim,ssituate in PLOMOSA

Mining District, County of YUMA, State of Arizona, the location notice of which is recorded in the office of the County Recorder of said County, in Book 29B of Records of Mines, at page 230B; that between the 1st day of AUGUST, A. D. 19 79, and the 1st day of APRIL A. D. 19 80, at least TWO

HUNDRED dollars worth of work and improvements were done and performed upon said claim,not including the location work of said claims Such work and improvements were made by and at the expense of J.J. CAVANAUGH AND HEIRS

owner.S of said claim for the purpose of complying with the laws of the United States pertaining to assessment of annual work, and JOE CAVANAUGH, LOYD ADAMS, AND JACK CAVANAUGH

were the men employed by said owner.S and who labored upon said claim, did said work and improvements, the same being as follows, to-wit: DEEPENED TRENCHES AND SHAFT; REMOVED AND STOCKPLED ORE; REMOVED OVERBURDEN FROM VEINS; REPAIRED BOTH ROADS; AND EXPOSED A PORTION OF A NEW VEIN.

RECEIVED
BLM. STATE OFFICE
APR 23 1 45 AM '80
PHOENIX, ARIZONA

Subscribed and sworn to before me this 25 day of March A. D. 19 80

(My commission expires My Commission Expires July 15, 1982

Susan E. Bartel
Notary Public

Updated 4-24-81 nlg

acknowledged 6-6-80 EX

MICROFILMED

DKT 1154 PAGE 390

07607

INDEXED

**Affidavit of
Labor Performed and
Improvements Made**



Dated.....

STATE OF ARIZONA }
County of **PIMA** } ss.

I hereby certify that the within instrument was filed and recorded at

request of *Joseph A. Cavanaugh*

1980 MAR 26 AM 11 02

Book.....

In Docket *1154*

on page *389-390*


Witness my hand and official seal the day and year aforesaid.

Glenys E. Schmitt
County Recorder.


By.....
Deputy Recorder.

300

*6649 E. Bar 3 Lane
Paradise Valley, Az. 85253*



CAVANAGH
6649 BAR 7
PARADISE VALLEY
ARIZONA
85253



TERESA A. CARMACK
DIRECTOR, BLM IN ARIZONA
FEDERAL GOVERNMENT
2400 VALLEY CENTER
PHOENIX ARIZONA 85073

RECEIVED
L.M. AZ STATE OFFICE
APR 16 1979

Affidavit of Labor Performed and Improvements Made

10:00 A.M.
PHOENIX, ARIZONA, STATE OF ARIZONA, }
County of.....YUMA.....} ss.

J.A. CAVANAUGH.....being duly sworn, deposes and says that he is a citizen of the United States and more than twenty-one years of age, and resides at PARADISE VALLEY MARICOPA.....County, State of Arizona, and is personally acquainted with the mining claims known as BARIUM#21 AND RED CHIEF#5.....

mining claims situate in PLOMOSA.....
Mining District, County of.....YUMA....., State of Arizona, the location notice of which is recorded in the office of the County Recorder of said County, in Book 27RC 29B.....of Records of Mines, at page 202 RC 230 B that between the 1st day of AUGUST....., A. D. 19 78., and the 1st.....day of APRIL.....A. D. 19 79., at least TWO.....

HUNDRED.....dollars worth of work and improvements were done and performed upon said claims not including the location work of said claims. Such work and improvements were made by and at the expense of J.J. CAVANAUGH AND HEIRS.....

owners..... of said claim for the purpose of complying with the laws of the United States pertaining to assessment of annual work, and JOE CAVANAUGH, LOYD ADAMS, AND BUD MUSE.....

were the men employed by said owners.....and who labored upon said claims did said work and improvements, the same being as follows, to-wit: DEEPENED SHAFTS AND TRENCHES; REMOVED AND STOCKPILED ORE; REMOVED OVERBURDEN FROM VEIN(S); REPAIRED A PORTION OF THE ROAD; AND DUG A NEW TRENCH EXPOSING MORE VEIN AREA.....

Subscribed and sworn to before me this 10th day of March A. D. 19 79

(My commission expires.....
My Commission Expires July 13, 1982

Susan E. Bandy
Notary Public

**Affidavit of
Labor Performed and
Improvements Made**

Dated....., 19.....

STATE OF ARIZONA }
County of Yuma } ss.

I hereby certify that the within in-
strument was filed and recorded at

request of Joseph A. Cavanaugh

Book 1979 MAR 22 AM 9 44

In Docket 1089


on page 176-77

Witness my hand and official seal
the day and year aforesaid.


CARA N. BETTS
County Recorder.

By Elizabeth A. Burton
Deputy Recorder. 3.00

6649 Bar Z Ranch Road
Town of Paradise Valley, Az. 85253



INDEXED



RECEIVED
AZ STATE OFFICE

APR 16 1979

Affidavit of Labor Performed and Improvements Made

10:00 A.M.
HOENIX, ARIZONA, }
STATE OF ARIZONA, } ss.
County of.....YUMA.....}

..... J.A. CAVANAUGHbeing duly sworn, deposes and
says that he is a citizen of the United States and more than twenty-one years of age, and
resides at PARADISE VALLEY MARICOPA..... County, State of Arizona, and is personally
acquainted with the mining claim known as..... BARIUM#21 AND RED CHIEF#5.....

..... mining claim situate in..... PLOMOSA
Mining District, County of..... YUMA....., State of Arizona, the location notice of which
is recorded in the office of the County Recorder of said County, in Book 29B^{27RC}..... of Records of
Mines, at page 230^{202 RC} B that between the 1st day of..... AUGUST....., A. D. 19..78.,
and the 1st day of..... APRIL..... A. D. 19..79., at least..... TWO.....

..... HUNDRED..... dollars worth of work and improvements were
done and performed upon said claim, not including the location work of said claim. Such work
and improvements were made by and at the expense of..... J.J. CAVANAUGH AND HEIRS.....

..... owners..... of said claim for the purpose of complying with the laws of the United States
pertaining to assessment of annual work, and..... JOE CAVANAUGH, LOYD ADAMS, AND BUD MUSE.....

..... were the men employed by said owners..... and who labored upon said claim, did said work
and improvements, the same being as follows, to-wit: ..DEEPENED SHAFTS AND TRENCHES;
..... REMOVED AND STOCKPILED ORE; REMOVED OVERBURDEN FROM VEIN(S); REPAIRED.....
..... A PORTION OF THE ROAD; AND DUG A NEW TRENCH EXPOSING MORE VEIN AREA.....

Subscribed and sworn to before me this..... day of..... March..... A. D. 19..79

(My commission expires..... Commission Expires July 13, 1982

[Signature]
[Signature]
Susan E. Bantel
Notary Public

RECORDED
E. L. M. AZ STAT
JUN 26

Affidavit of Labor Performed and Improvements Made

STATE OF ARIZONA, }
County of YUMA } ss.

J.A. CAVANAUGH

being duly sworn, deposes and says that he is a citizen of the United States and more than twenty-one years of age, and resides at PARADISE VALLEY MARICOPA County, State of Arizona, and is personally acquainted with the mining claim known as BARIUM#21 AND RED CHIEF#5

mining claims situate in PLOMOSA

Mining District, County of YUMA, State of Arizona, the location notice of which is recorded in the office of the County Recorder of said County, in Book 27 RC of Records of Mines, at page 202 RC; that between the 1st day of AUGUST, A. D. 1977, and the 1st day of MARCH, A. D. 1978, at least TWO

HUNDRED dollars worth of work and improvements were done and performed upon said claims not including the location work of said claims. Such work and improvements were made by and at the expense of J.J. CAVANAUGH AND HEIRS

owners of said claims for the purpose of complying with the laws of the United States pertaining to assessment of annual work, and JOE CAVANAUGH, JOHN S. CAVANAUGH, AND LOYD ADAMS

were the men employed by said owners and who labored upon said claims did said work and improvements, the same being as follows, to-wit: DEEPENED SHAFTS AND TRENCHES; REMOVED AND STOCKPILED ORE; REMOVED OVERBURDEN FROM VEIN; AND REPAIRED A PORTION OF THE ROAD

Subscribed and sworn to before me this 11th day of March, A. D. 1978

(My commission expires 1/21/80)

Notary Public

5384 MICROFILMED INDEXED

Affidavit of Labor Performed and Improvements Made

Dated....., 19.....

STATE OF ARIZONA }
County of Yuma } ss.

I hereby certify that the within instrument was filed and recorded at

request of J. A. Carnaugh

1978 MAR 6 AM 9 34
Book.....


In Docket 1024

on page 670-671

Witness my hand and official seal the day and year aforesaid.

Cara N. Dett
County Recorder.

By.....
Deputy Recorder.



³⁰⁰
6649 Beech Ranch Road
Paradise Valley, Az. 85253

RECORDED
B. L. M. AZ STATE OFFICE
JUN 26 1978
10:00 A.M.
PHOENIX, ARIZONA

AMC 24294

RECEIVED
B. L. M. AZ STAT
JUN 26 1978

AMC 24295

Affidavit of Labor Performed and Improvements Made

STATE OF ARIZONA, }
County of YUMA } ss.

J.A. CAVANAUGH

being duly sworn, deposes and says that he is a citizen of the United States and more than twenty-one years of age, and resides at PARADISE VALLEY MARICOPA County, State of Arizona, and is personally acquainted with the mining claim known as BARIUM#21 AND RED CHIEF#5

mining claims situate in PLOMOSA Mining District, County of YUMA, State of Arizona, the location notice of which is recorded in the office of the County Recorder of said County, in Book 27 B of Records of Mines, at page 202 RC 230 B; that between the 1st day of AUGUST, A. D. 1977, and the 1st day of MARCH, A. D. 1978, at least TWO

HUNDRED dollars worth of work and improvements were done and performed upon said claims not including the location work of said claims. Such work and improvements were made by and at the expense of J.J. CAVANAUGH AND HEIRS

owners of said claims for the purpose of complying with the laws of the United States pertaining to assessment of annual work, and JOE CAVANAUGH, JOHN S. CAVANAUGH, AND LOYD ADAMS

were the men employed by said owner and who labored upon said claims did said work and improvements, the same being as follows, to-wit: DEEPENED SHAFTS AND TRENCHES; REMOVED AND STOCKPILED ORE; REMOVED OVERBURDEN FROM VEIN; AND REPAIRED A PORTION OF THE ROAD

Subscribed and sworn to before me this 21 day of July, A. D. 1978

(My commission expires)

Notary Public

5384 MICROFILMED
INDEXED

AMC 24295

Affidavit of
Labor Performed and
Improvements Made

Dated....., 19.....

STATE OF ARIZONA }
County of Maricopa } ss.

I hereby certify that the within instrument was filed and recorded at request of J. A. Carrnough

1978 MAR 6 AM 9 34
Book.....

In Docket 1024

on page 670-671

Witness my hand and official seal the day and year aforesaid.

Cara N. Dett
County Recorder.

By.....
Deputy Recorder.



RECEIVED
B. L. M. AZ STATE OFFICE
JUN 26 1978
10:00 A.M.
PHOENIX, ARIZONA

³⁰⁰
6649 Beniz Ranch Road
Paradise Valley, Az. 85253

NOTICE!!

These documents have been scanned!

Do not place un-scanned documents beneath this notice!

Do not remove this notice from this file!

GPO Jacket No. 560-102
Print Order 61549
Rise Business Services, LLC
Job=AZ15 9/23/2019



Box Number= AZ15276



Claim Begin-End: AMC024294-AMC024295

5 Miscellaneous



AZ15276-1

AMC024294-AMC025210

UNITED STATES
DEPARTMENT OF THE INTERIOR
BUREAU OF LAND MANAGEMENT

If you find an error on the BLM microfiche concerning your mining claim please let us know so that we can correct it.

MINING CLAIM SERIAL NUMBERS:

AMC 24294 & 24295

NAME OF CLAIM(S) Barium #21 AND Red Chief #5

FILL IN ONLY THE FOLLOWING ITEMS THAT NEED CORRECTING:

1. The Name or Number of the claim(s) _____

2. The Name and current mailing address of the owner(s) _____

① PLEASE CORRECT THE SPELLING OF ORSBURN (IT IS NOT OSBURN)

② PLEASE REMOVE THE NAME CHARLES J. CAVANAUGH, IT IS REDUNDANT

③ PLEASE REMOVE THE NAME PATYCIA CAVANAUGH - HER CURRENT NAME IS PATYCIA PRESTON, WHICH IS LISTED.

3. Type of Claim (Lode, Placer, Mill Site or Tunnel Site) PLACER

4. The date of location _____

5. LEGAL DESCRIPTION:

TOWNSHIP RANGE SECTION QUARTER SECTION

6. Other:

Charles J. removed - although quit claim deed rec'd 5/15/87 shows him as owner
Jme
Entered on computer 10/27/87
cd

Check computer for name
change per May 17, 1986
letter. Not made per
Mr. Cavanaugh.

name
change
made
12-23-86
C

Eileen Chalkley
12-22-86

I made a suggestion to
him to bring in quit-claim
deed.

UNITED STATES
DEPARTMENT OF THE INTERIOR
BUREAU OF LAND MANAGEMENT

update
[Signature]

ERRORS TO BE CORRECTED IN ARIZONA MINING CLAIMS

If your mining claim(s) need correction(s), please fill in the in the information below:

MINING CLAIMS(S) AS THEY APPEAR IN THE CURRENT DATA BASE
FROM TO

AMC 24294

AMC 24295

Name of Claims(s) _____, _____, _____

Name and Address of Primary Claimant(s)

Name of Co-Owners

Type of Claims(s)

Percent of Interest

LOCATION OF CLAIMS

Township Range Section Quarter Meridian

Date of Location Date Recorded with BLM

Date Proof of Labor Received Year for which POL was intended

MINING CLAIMS SHOULD BE CORRECTED AS FOLLOWS:

FROM TO

AMC _____

AMC _____

Name of Claim(s) _____, _____, _____

Name and Address of Claimant(s)

*PLEASE ADD JOSEPH CAVANAUGH TO NAME LIST ON CLAIMS
(SEE FILE FOR QUIT CLAIM DEC'D W/ THIS NAME) - CLAIM CONTACT
ADDRESS SHOULD READ 6649 BAR Z RANCH Rd PARADISE VALLEY AZ 85253*

LOCATION OF CLAIMS

Township Range Section Quarter Meridian

Date of Location Date Recorded with BLM

Date Proof of Labor Received

UNITED STATES
DEPARTMENT OF THE INTERIOR
BUREAU OF LAND MANAGEMENT

EXAMINATION OF CASE/CARD RECORD REQUEST

Serial Number or Name <i>24294 24295</i>	Type of Case
--	--------------

I request to examine the case/card record bearing the above Serial Number or name. I agree not to remove or alter the contents of the file in any manner whatsoever and not to remove the file from the room designated for public examination of such records.

Signature <i>Law A. Bobella</i>	Date <i>4/7/81</i>
Print name <i>Lawrence A. Bobella</i>	

Address (include zip code) <i>4554. E. Paradise Vlg. PKWY. N. Apt 116. Phoenix Az 85032</i>


Date <i>4/7/81</i>	Time checked out <i>2:00</i> <input type="checkbox"/> a.m. <input checked="" type="checkbox"/> p.m.	Time checked in <input type="checkbox"/> a.m. <input type="checkbox"/> p.m.
--------------------	---	---

UNITED STATES
DEPARTMENT OF THE INTERIOR
BUREAU OF LAND MANAGEMENT

EXAMINATION OF CASE/CARD RECORD REQUEST

Serial Number or Name	24294/5	Type of Case	
-----------------------	---------	--------------	--

I request to examine the case/card record bearing the above Serial Number or name. I agree not to remove or alter the contents of the file in any manner whatsoever and not to remove the file from the room designated for public examination of such records.

Signature		Date	
Print name	JOSEPH CAVANAUGH		10/17/81

Address (include zip code)
6649 BAR Z RANCH ROAD.
PARADISE VALLEY AZ 85253

Date	Time checked out	<input type="checkbox"/> a.m. <input type="checkbox"/> p.m.	Time checked in	<input type="checkbox"/> a.m. <input type="checkbox"/> p.m.
------	------------------	--	-----------------	--

NOTICE!!

These documents have been scanned!

Do not place un-scanned documents beneath this notice!

Do not remove this notice from this file!

GPO Jacket No. 560-102
Print Order 61549
Rise Business Services, LLC
Job=AZ15 9/23/2019



Box Number= AZ15276



Claim Begin-End: AMC024294-AMC024295

6 Location Notices-Amendments and Supporting Documents



AZ15276-1

AMC024294-AMC025210

JUN 26 1978

10:00 A.M.
PHOENIX, ARIZONA

BUREAU OF LAND MANAGEMENT
UNITED STATES FEDERAL DEPARTMENT OF THE INTERIOR
OFFICE IN THE STATE OF ARIZONA
2400 VALLEY BANK CENTER
PHOENIX, ARIZONA 85073

SUBJECT: CAVANAUGH CLAIMS: BARIUM#21 AND RED CHIEF#5

REFERENCE: THE FEDERAL LAND POLICY AND MANAGEMENT ACT OF 1976

June 22, 1978

WE ARE HEREBY SEEKING TO COMPLY WITH THE REFERENCE LAW INTENDED TO CREATE AN ADDITIONAL RECORD OF ALL MINING CLAIMS IN YUMA COUNTY ARIZONA.

WE SUBMIT THE FOLLOWING INFORMATION:

1. A COPY OF THE NOTICES OF MINING LOCATION - LODE CLAIM. ONE FOR EACH OF THE TWO CLAIMS.
2. THE NAME OF THE CLAIMS:
BARIUM#21 AND RED CHIEF#5
3. THE REFERENCE AND DATE OF EACH CLAIM:
BARIUM#21: BOOK OF MINES 29, PG 230 - 1930
RED CHIEF#5: BOOK OF MINES 27, PG 202 - 1928
4. THE PRESENT OWNERS ARE:
J.J. CAVANAUGH HEIRS (S MILLER, M ADAMS, D ORSBURN,
J CAVANAUGH, AND J.A. CAVANAUGH)

THEIR MAILING ADDRESS:
6649 BAR Z RANCH ROAD
TOWN OF PARADISE VALLEY
ARIZONA 85253
5. THE CLAIMS ARE BOTH IN THE PLOMOSA MINING DISTRICT AND THE PRIMARY MINERAL RECORDED TO DATE IS BARIUM.
6. THE LOCATION IS IN REFERENCE TO U.S. GEOLOGICAL SURVEY MARKER - SEE MAP SECTION INCLUDED
7. A SKETCH IS ALSO INCLUDED WITH DISTINGUISHING FEATURES OF CLAIM SITE AREA.
8. A CHECK FOR \$5.00 IS ENCLOSED

JUN 26 1978

1000 P.M.
PHOENIX ARIZONA

Notice of Mining Location

AMC 24294

LODE CLAIM

TO ALL WHOM IT MAY CONCERN:

This Mining Claim, the name of which is the.....BARIUM #21.....
Mining Claim, situate on land belonging to the United States of America, and in which there are valuable mineral deposits, was entered upon and located for the purpose of exploration and purchase by
.....J. J. CAVANAUGH AND A. F. CAVANAUGH CITIZENS OF THE U.S.

(Locator must insert either "A Citizen of the United States," or "Who has declared his intention to become a Citizen of the United States.")
the undersigned, on the.....15th.....day of.....FEBRUARY....., 1930....

The length of this claim is.....1500.....feet and.....WE.....claim.....750.....feet in
a.....NORTHEASTERLY.....direction and.....750.....feet in a.....SOUTHWESTERLY.....direction from
the center of the discovery shaft, at which this notice is posted, lengthwise of the claim together
with.....300.....feet in width of the surface grounds, on each side of the center of said
claim. The general course of the lode deposit and premises is from the.....NORTHEASTERLY.....
to the.....SOUTHWESTERLY DIRECTION.....

The claim is situated and located in the.....PLOMOSA.....Mining District, in
.....YUMA.....county, in the State of Arizona, about.....EIGHT MILES.....
in a.....WESTERLY.....direction from.....THE BOUSE POST OFFICE.....
.....AND LAYS IN A NORTHERLY DIRECTION ONE FOURTH MILE FROM THE.....
.....BOUSE-QUARTZSITE HIGHWAY AND JOINS THE RED CHIEF#5 CLAIM WHICH.....
.....LAYS ON THE SOUTHWESTERLY END OF THIS CLAIM.....

The surface boundaries of the claim are marked upon the ground as follows:

Beginning at.....
.....
at a point in a.....NORTHEASTERLY.....direction.....750.....feet from
the discovery shaft (at which this notice is posted), being in the center of the.....NORTHEAST.....
.....
end line of said claim; thence.....300.....feet to a.....MONUMENT.....
....., being the.....NORTHEAST.....corner of said claim;
thence.....SOUTHWEST 1500.....feet to a.....MONUMENT.....being at the
.....NORTHWEST.....corner of said claim; thence.....300.....feet
to a.....MONUMENT.....at the center of the.....SOUTHWEST.....end of this claim;
thence.....300.....feet to a.....MONUMENT....., being at the
.....SOUTHWEST.....corner of said claim; thence.....1500.....feet
to a.....MONUMENT.....at the.....SOUTHEAST.....corner of said claim;
thence.....300.....feet to the place of beginning.

Dated and posted on the ground this.....15th.....day of.....FEBRUARY....., 1930....

.....THIS IS A COPY - ORIGINAL.....J. J. CAVANAUGH.....

.....DESTROYED BY PERSONS UNKNOWN.....A. F. CAVANAUGH.....

Witness

Locator(s)

STATE OF ARIZONA }
COUNTY OF } ss.

RECORDED IN
BOOK 29 PAGE 230,
YUMA ARIZONA

Witness my hand and official seal
the day and year aforesaid.

I hereby certify that the within instrument was filed and recorded at

County Recorder.

request of.....

By

Deputy Recorder.

on at

Fee \$1.00

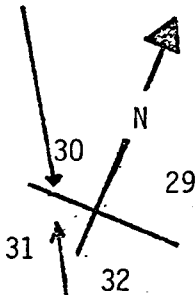
Indexed	Photostat Compared	Blotted
---------	--------------------	---------

.....M, Docket.....

Page.....

HOLES IN ROCK HILLS

≈3/8ths mile



US GEOLOGICAL SURVEY MARKER

≈260 feet

The end of each claim is marked by one of two railroad ties set upright

RED CHIEF#5

≈460 feet
BARIUM#21

claim road#2

claim road#1

≈1/5 mile

BOUSE/QUARTZSITE ROAD

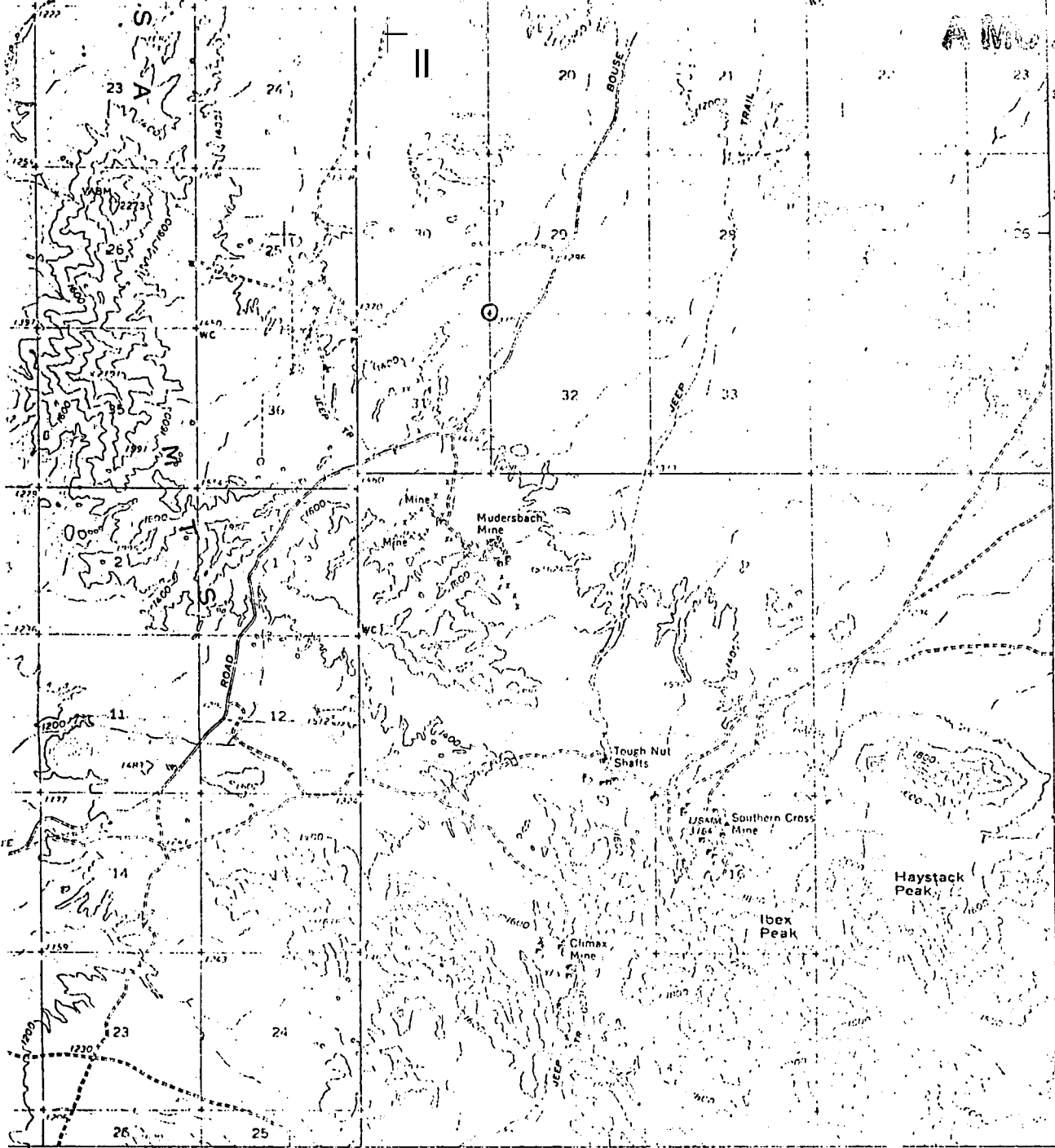
RECEIVED
B. L. M. AZ STATE OFF

JUN 26 1978

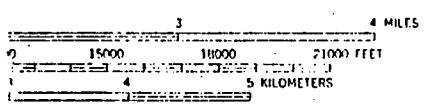

10:00 A.M.
PHOENIX, ARIZONA

 *
 * EACH CLAIM IS 1500 feet long
 * and 600 feet wide, the center
 * following the surface vein
 *

AMC 24294



3750
3749
3748
50'
3747
3746
1 6 N
1 5 N
3744
3743
3742
3741
3740 000m N.
33°45'
114°00'777000m N.



ROAD CLASSIFICATION

- Medium duty
- Light duty
- Unimproved dirt
- State route

ET
CONTOURS
NAGY STANDARD
NO 80225 OR WASHINGTON, D. C. 20242
SILS IS AVAILABLE ON REQUEST



RECEIVED
B. L. M. AZ STATE OFFICE

BOUSE, ARIZ.
N3345-W11400/15

JUN 26 1978

1962

AMS 3151 IV-SERIES V798

1010
PHOENIX, Ariz

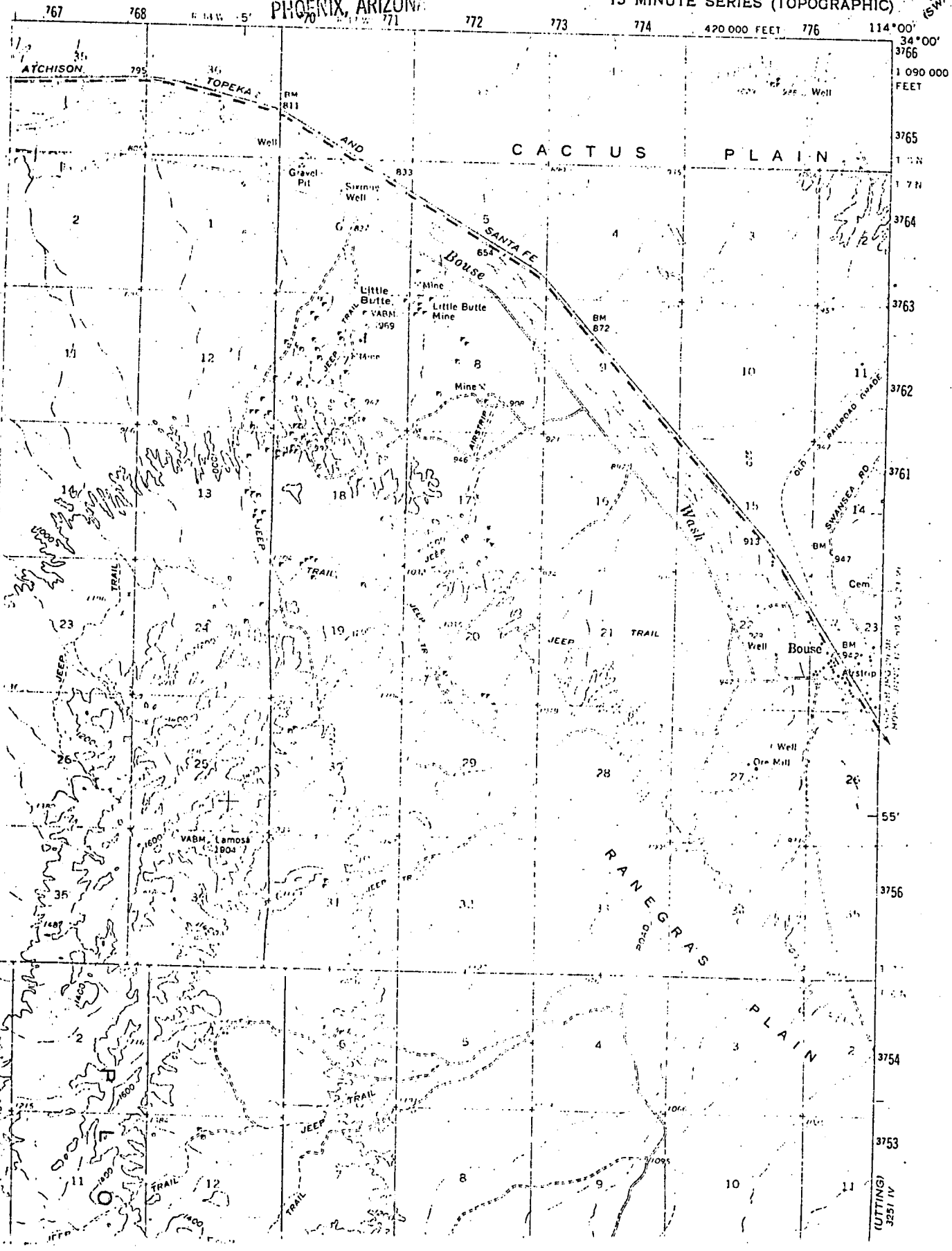
WICKSBL 361
3251 III

JUN 26 1978

10:00 A.M.
PHOENIX, ARIZONA

BOUSE QUADRANGLE
ARIZONA - YUMA CO.
15 MINUTE SERIES (TOPOGRAPHIC)

3252 III
(SWANSEA)



(UTTING)
3251 IV

JUN 26 1978

Notice of Mining Location

A MC 24295

10:00 A.M.

LODE CLAIM

TO ALL WHOM IT MAY CONCERN:

This Mining Claim, the name of which is the RED CHIEF #5 Mining Claim, situate on land belonging to the United States of America, and in which there are valuable mineral deposits, was entered upon and located for the purpose of exploration and purchase by J. J. CAVANAUGH AND A. F. CAVANAUGH CITIZENS OF THE U. S.

(Locator must insert either "A Citizen of the United States," or "Who has declared his intention to become a Citizen of the United States.")
the undersigned, on the 16th day of APRIL, 1928

The length of this claim is 1500 feet and WE claim 750 feet in a NORTHEASTERLY direction and 750 feet in a SOUTHWESTERLY direction from the center of the discovery shaft, at which this notice is posted, lengthwise of the claim together with 300 feet in width of the surface grounds, on each side of the center of said claim. The general course of the lode deposit and premises is from the NORTHEASTERLY to the THE SOUTHWESTERLY DIRECTION

The claim is situated and located in the PLOMOSA Mining District, in YUMA county, in the State of Arizona, about EIGHT MILES in a WESTERLY direction from BOUSE POST OFFICE A LAYS IN A NORTHLY DIRECTION ONE FOURTH MILE FROM THE BOUSE QUARTZSITE HIGHWAY AND JOINS THE BARIUM CLAIM #21 WHICH LAYS ON THE NORTHEASTERLY END OF THIS CLAIM

The surface boundaries of the claim are marked upon the ground as follows:

Beginning at _____
at a point in a NORTHEASTERLY direction 750 feet from the discovery shaft (at which this notice is posted), being in the center of the NORTHEAST end line of said claim; thence 300 feet to a MONUMENT, being the NORTHEAST corner of said claim; thence SOUTHWEST 1500 feet to a MONUMENT being at the NORTHWEST corner of said claim; thence 300 feet to a MONUMENT at the center of the SOUTHWEST end of this claim; thence 300 feet to a MONUMENT, being at the SOUTHWEST corner of said claim; thence 1500 feet to a MONUMENT at the SOUTHEAST corner of said claim; thence 300 feet to the place of beginning.

Dated and posted on the ground this 16th day of APRIL, 1928.
~~ORIGINAL DESTROYED BY RATS THIS IS A COPY~~ J. J. CAVANAUGH
A. F. CAVANAUGH
Witness Locator(s)

STATE OF ARIZONA }
COUNTY OF _____ } ss.

RECORDED IN
BOOK 27
PAGE 202
YUMA, ARIZONA

Witness my hand and official seal the day and year aforesaid.

I hereby certify that the within instrument was filed and recorded at request of _____

County Recorder.

By _____ Deputy Recorder.

on _____ at _____ M, Docket _____

Fee \$1.00

Indexed	Photostat Compared	Blotted
---------	--------------------	---------

Page _____

MAP FILED IN A MC 24294